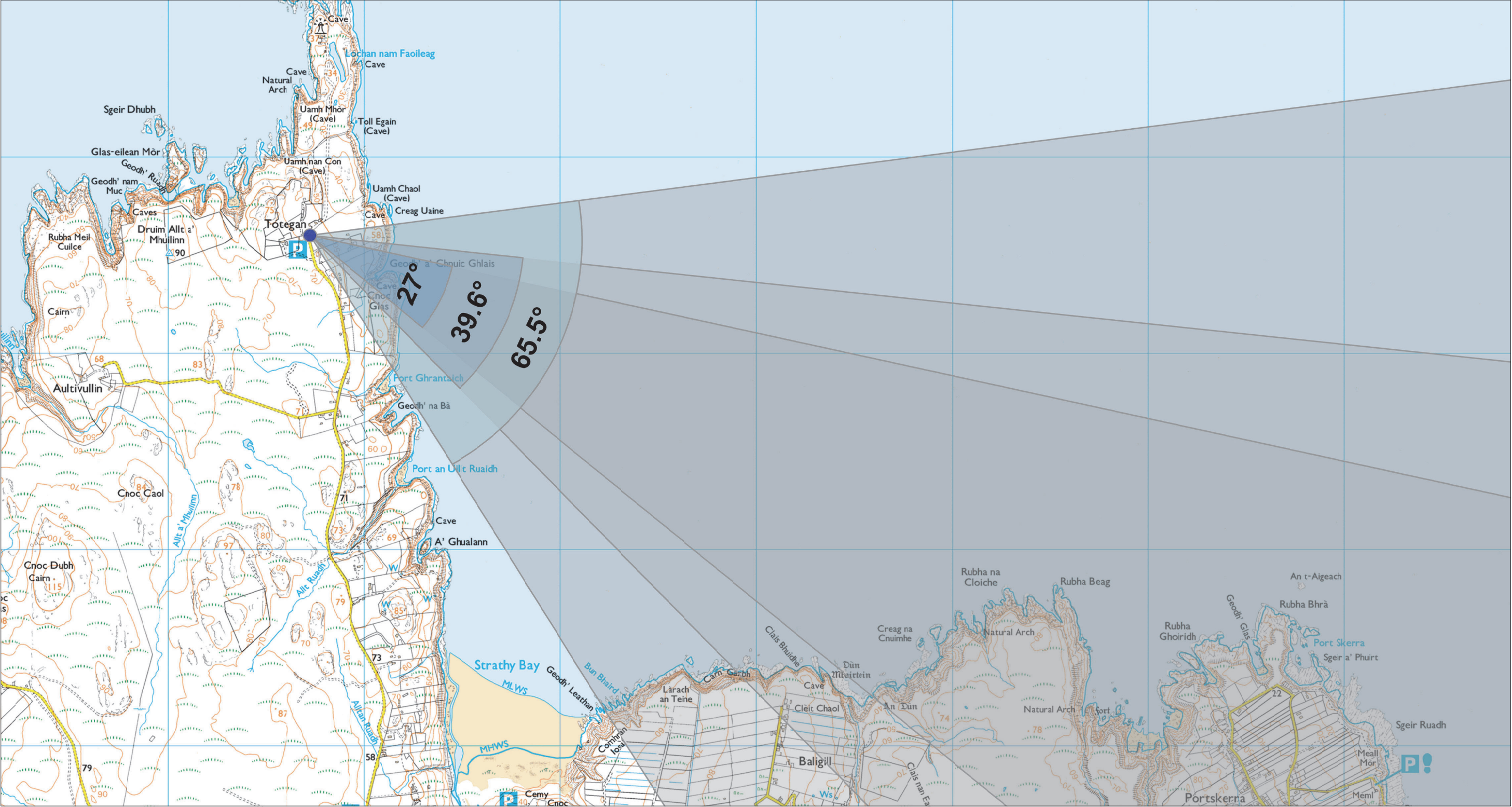


Viewpoint 7: Strathy Point Car Park



Grid Ref: 282724 968602 Distance to nearest turbine: 15.727km AOD: 59.67m

From the A836, at a point 1.3km west of the village of Strathy, take the minor road which is signposted for Strathy Point and which lies immediately west of The Strathy Inn. This road leads north and after 3.1km a small car park is reached. The viewpoint is located at the eastern edge of the minor road adjacent to the car park.

Viewpoint 7
Strathy Point Car Park
Figure No. 9.97

Limekiln Wind Farm
S36C Variation

Extent of 50mm single frame image



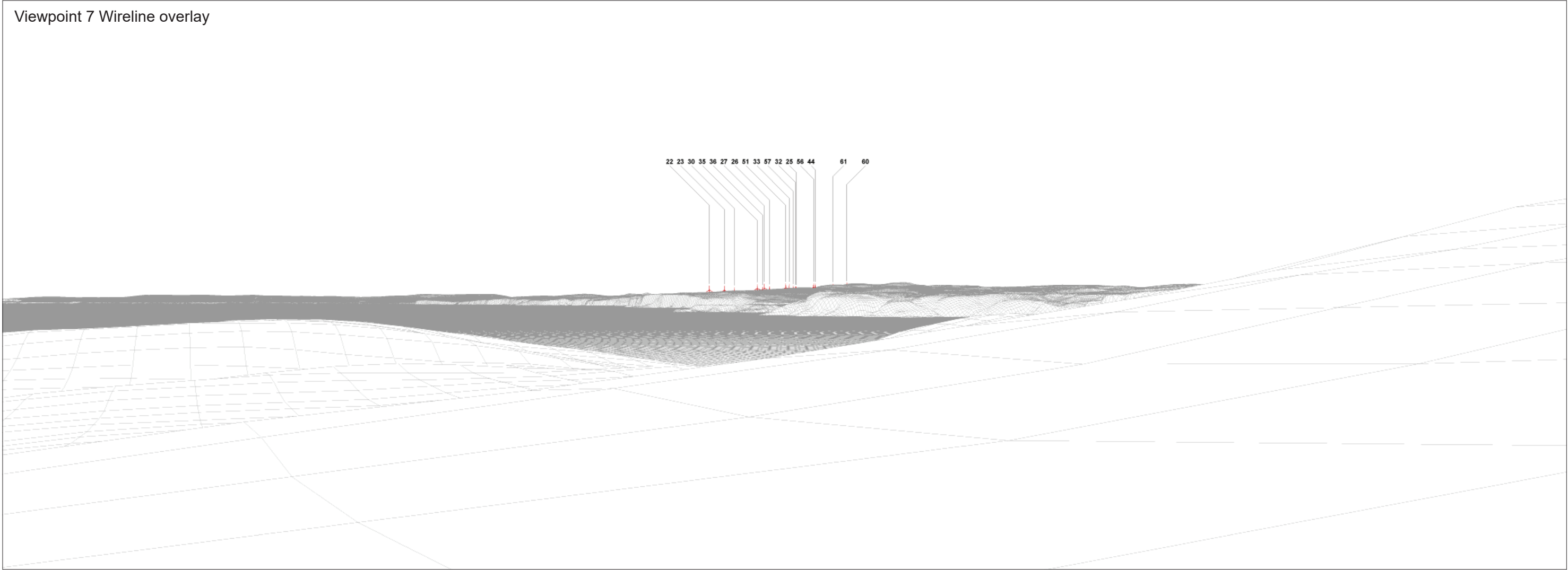
Viewpoint 7: Strathy Point Car Park Distance to nearest turbine: 15.727km Camera: EOS 5D Mark II Focal length: 50mm vertical (27°) x 28mm horizontal (65.5°) Camera height: 1.5m Date: 09/05/12 Time: 18:51

The images contained on this page and the following two pages are not representative of scale and distance from the actual viewpoint and show the wind farm development in its wider landscape context only.



Viewpoint 7 Existing view


Viewpoint 7 Wireline overlay





Viewpoint 7 Existing view

Viewpoint 7 Cumulative Wireline. Application turbines in red, operational / under construction in blue, consented in purple and application in orange. NOTE: Rev A - Adjustment to hub height of Drum Hollistan 2 wind turbines.





Viewpoint 7: Strathy Point Car Park Distance to nearest turbine: 15.727km Camera: EOS 5D Mark II Focal length: 50mm Camera height: 1.5m Date: Date: 09/05/12 Time: 18:51

When viewed at a comfortable arm's length (approx. 500mm), this printed image is representative of our detailed central vision, but is not representative of scale and distance.



Viewpoint 7: Strathy Point Car Park Distance to nearest turbine:15.727km Camera: EOS 5D Mark II Focal length: 75mm Camera height: 1.5m Date: 09/05/12 Time: 18:51
This image should be viewed at a comfortable arm's length (approx. 500mm).