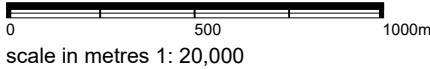


Viewpoint 17: A836, Hill of Forss



Grid Ref: 305640 969387 Distance to nearest turbine: 10.338km AOD: 73m



This viewpoint is located on the A836 approximately 5km west of Thurso. Having parked in the access road to New Houses, which leads on to Brims Ness on the coast, the viewpoint is reached by crossing to the south-side of the A836 and walking approximately 50m in a westbound direction.

Viewpoint 17  
A836, Hill of Forss  
Figure No. 9.107

Limekiln Wind Farm  
S36C Variation



Extent of 50mm single frame image



**Viewpoint 17: A836, Hill of Forss** Distance to nearest turbine: 10.338km Camera: EOS 5D Mark II Focal length: 50mm vertical (27°) x 28mm horizontal (65.5°) Camera height: 1.5m Date: 12/04/21 Time: 11:55

NOTE: Rev A - Baillie Hill operational wind turbines have been remountaged.

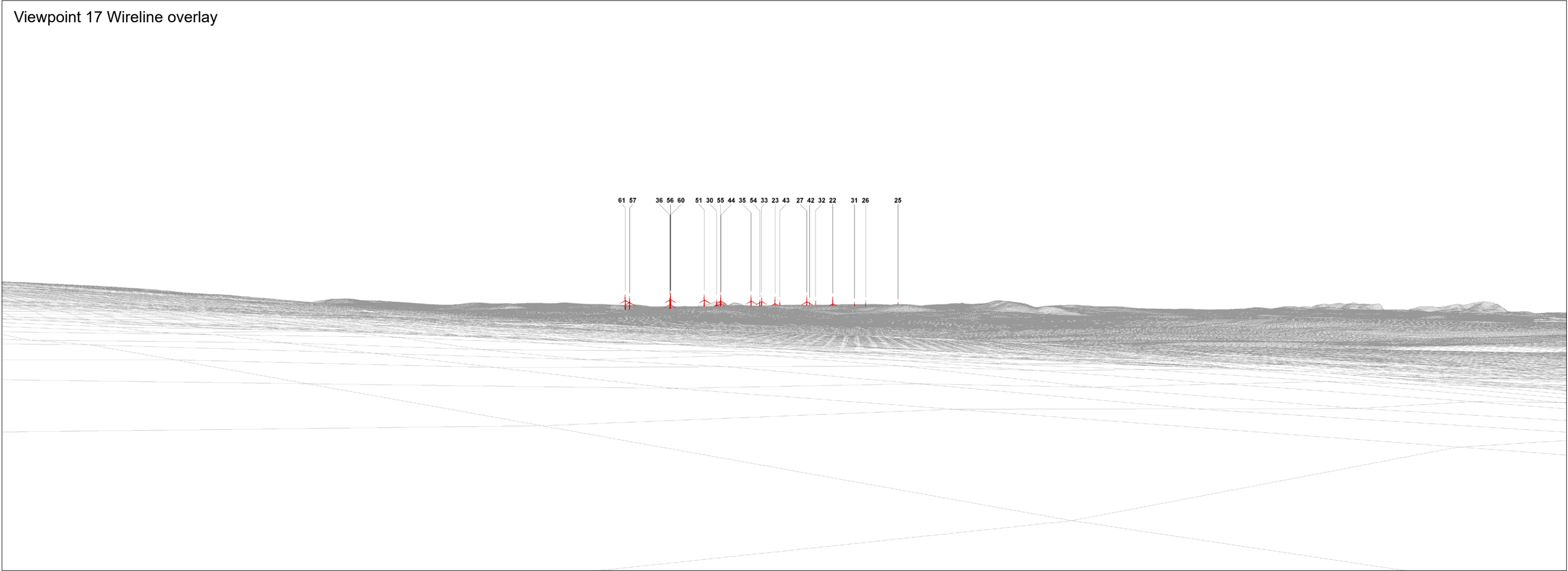
The images contained on this page and the following two pages are not representative of scale and distance from the actual viewpoint and show the wind farm development in its wider landscape context only.





Viewpoint 17 Existing view

Viewpoint 17 Wireline overlay

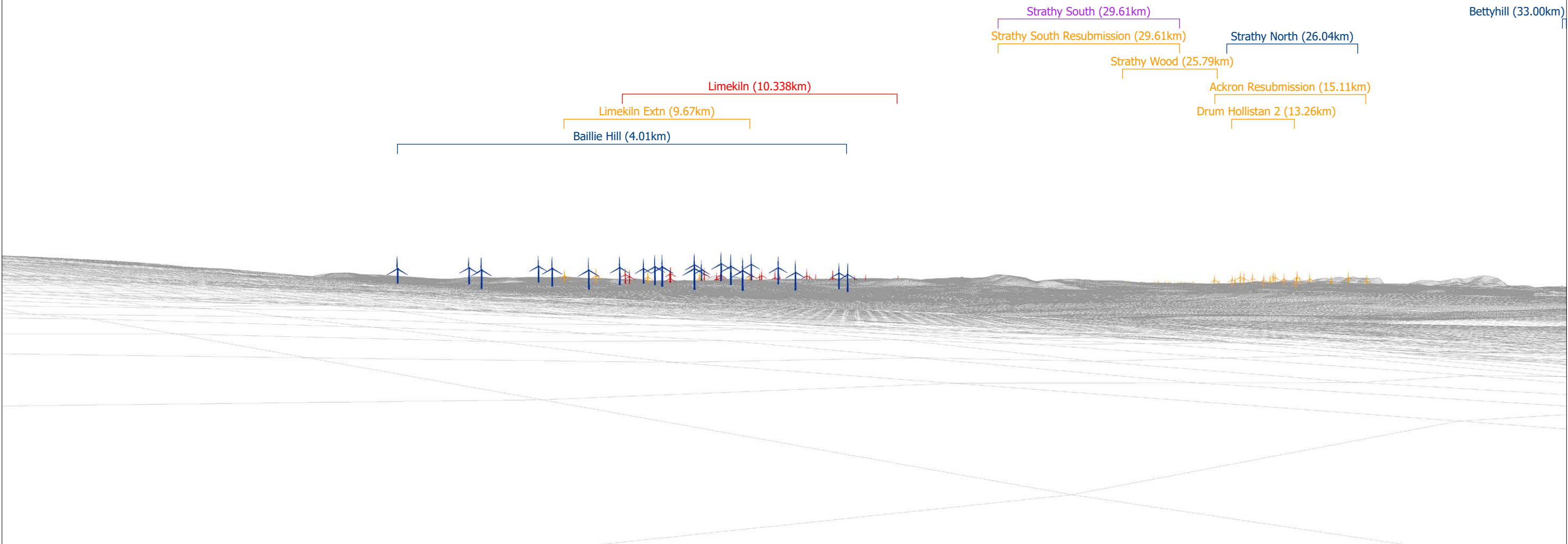






Viewpoint 17 Existing view

Viewpoint 17 Cumulative Wireline. Application turbines in red, operational / under construction in blue, consented in purple and application in orange. NOTE: Rev A - Adjustment to hub height of Drum Hollistan 2 wind turbines.







**Viewpoint 17: A836, Hill of Forss** Distance to nearest turbine: 10.338km Camera: EOS 5D Mark II Focal length: 50mm Camera height: 1.5m Date: 12/04/21 Time: 11:55  
When viewed at a comfortable arm's length (approx. 500mm), this printed image is representative of our detailed central vision, but is not representative of scale and distance. NOTE: Rev A - Baillie Hill operational wind turbines have been remounted.





**Viewpoint 17: A836, Hill of Forss**

This image should be viewed at a comfortable arm's length (approx. 500mm).

Distance to nearest turbine: 10.338km      Camera: EOS 5D Mark II      Focal length: 75mm      Camera height: 1.5m      Date: 12/04/21      Time: 11:55

NOTE: Rev A - Baillie Hill operational wind turbines have been remounted.