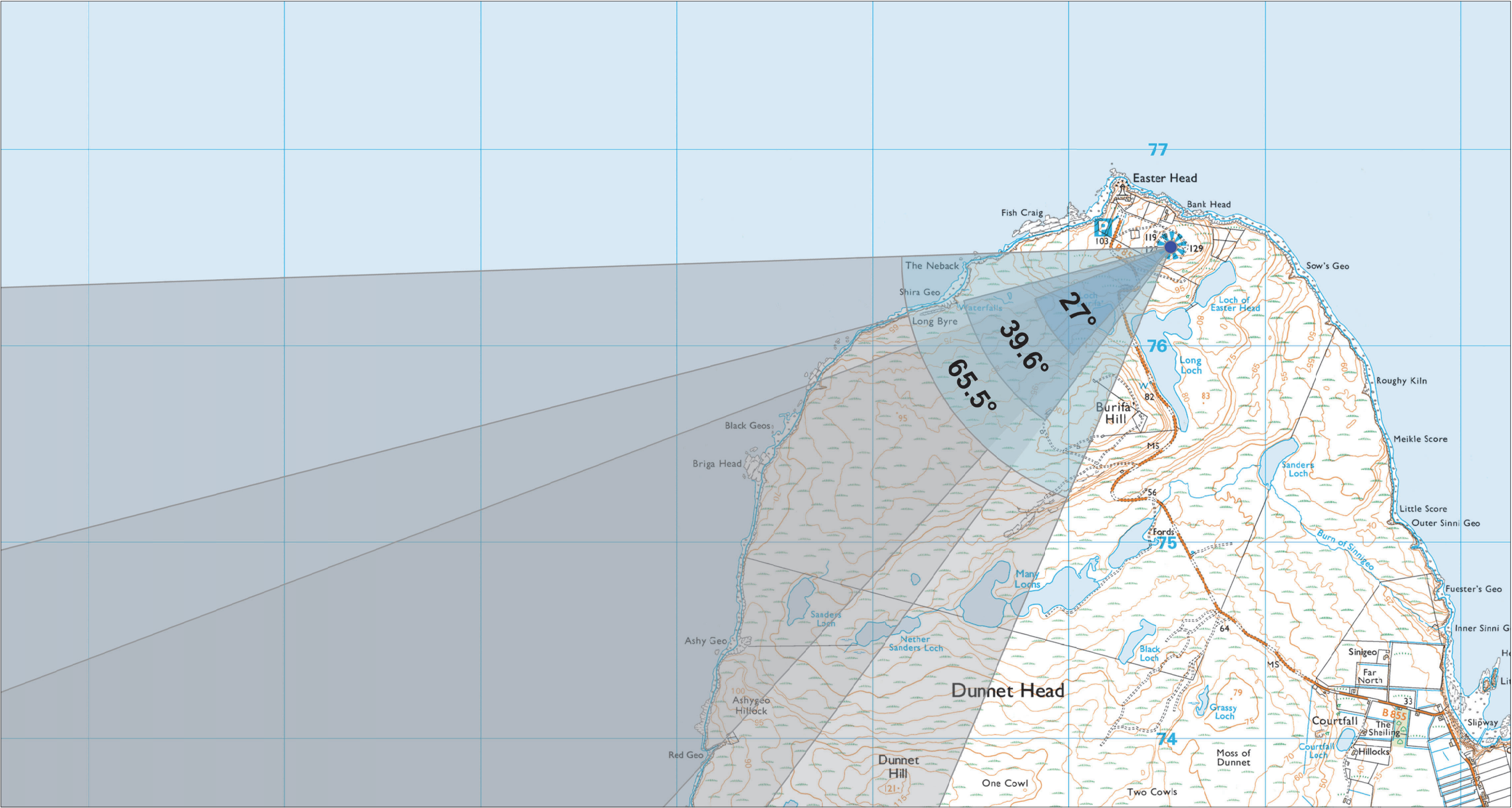
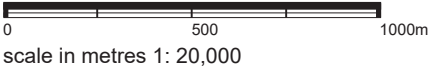


Viewpoint 13: Dunnet Head



Grid Ref: 320519 976504 Distance to nearest turbine: 26.242km AOD: 126.67m



From where the A836 passes through the village of Dunnet, take the B855, which leads north and which is signposted for Dunnet Head. Follow the B855 which first forks right and then left and then continues on until eventually reaching the north coast. A car park is situated before the buildings at the very end of the road are reached. A choice of paths lead from the car park to the small hill to the south-east, where the viewpoint is located at the top marked by a circular stone structure of seats.

Viewpoint 13 Dunnet Head Figure No. 9.103
Limekiln Wind Farm S36C Variation

Extent of 50mm single frame image



Photomontage


Viewpoint 13: Dunnet Head Distance to nearest turbine: 26.242km Camera: EOS 5D Mark II Focal length: 50mm vertical (27°) x 28mm horizontal (65.5°) Camera height: 1.5m Date: 10/05/12 Time: 14:29

The images contained on this page and the following two pages are not representative of scale and distance from the actual viewpoint and show the wind farm development in its wider landscape context only.



Viewpoint 13 Existing view


Viewpoint 13 Wireline overlay





Viewpoint 13 Existing view

Viewpoint 13 Cumulative Wireline. Application turbines in red, operational / under construction in blue, consented in purple and application in orange. NOTE: Rev A - Adjustment to hub height of Drum Hollistan 2 wind turbines.





Viewpoint 13: Dunnet Head Distance to nearest turbine: 26.242km Camera: EOS 5D Mark II Focal length: 50mm Camera height: 1.5m Date: 10/05/12 Time: 14:29

When viewed at a comfortable arm's length (approx. 500mm), this printed image is representative of our detailed central vision, but is not representative of scale and distance.



Viewpoint 13: Dunnet Head

This image should be viewed at a comfortable arm's length (approx. 500mm).