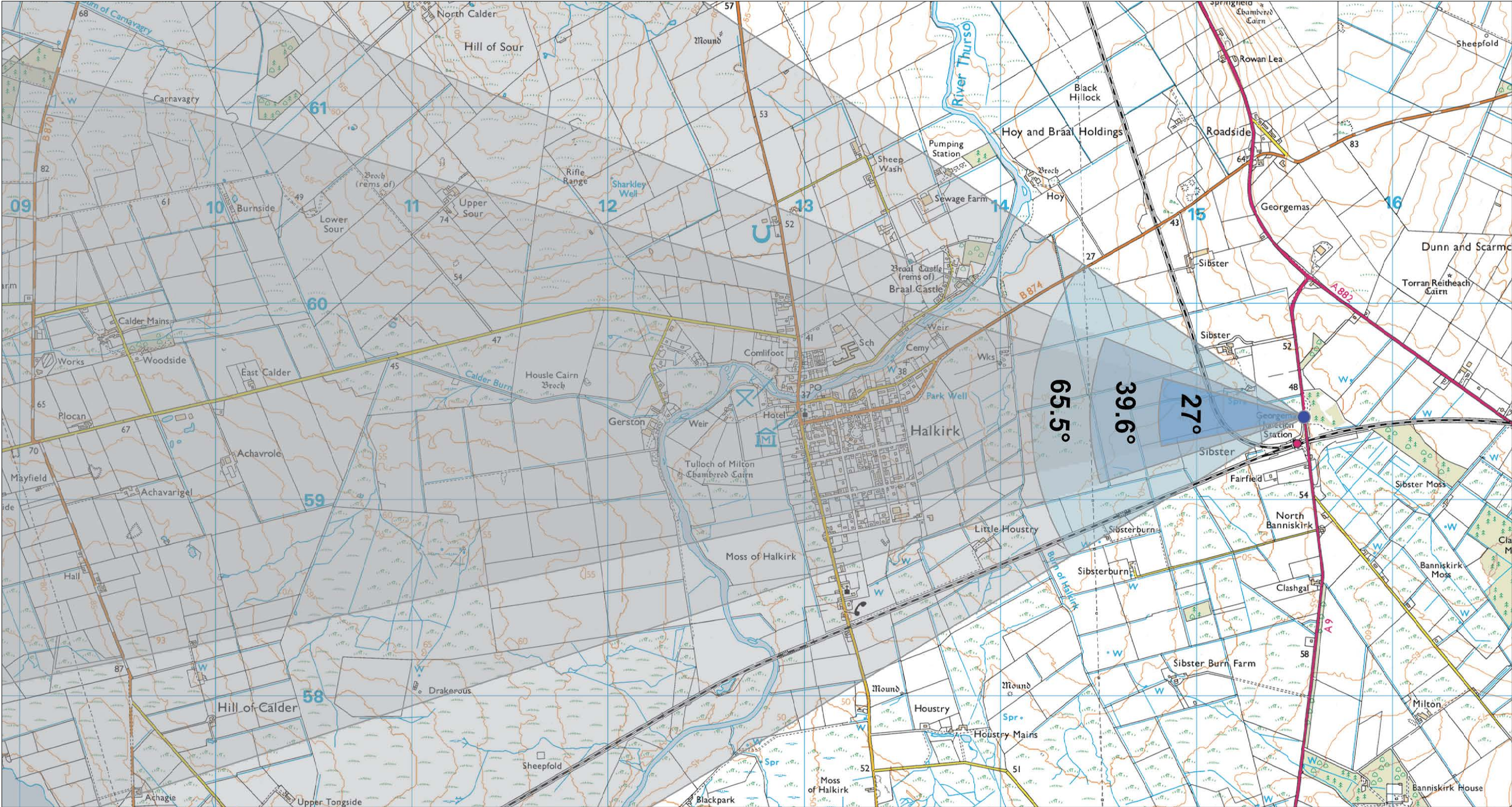
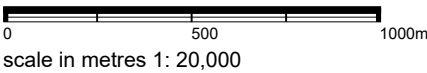


Viewpoint 11: Georgemas Junction Station



Grid Ref: 315546 959421 Distance to nearest turbine: 16.236km AOD: 48.9m



Approximately 750m south of where the A882 forks off from the A9, Georgemas Junction Station is signed and an access road leads down to the car park on the western side of the road. Having parked here, follow the access road back up the road and turn south along the verge of the north-bound side of the road. The viewpoint is located approximately 25m in this direction.

Viewpoint 11
Georgemas Junction Station
Figure No. 9.101

Limekiln Wind Farm
S36C Variation

Extent of 50mm single frame image




Viewpoint 11: Georgemas Junction Station Distance to nearest turbine: 16.236km Camera: Canon EOS 6D Focal length: 50mm vertical (27°) x 28mm horizontal (65.5°) Camera height: 1.5m Date: 17/03/16 Time: 14:35

The images contained on this page and the following two pages are not representative of scale and distance from the actual viewpoint and show the wind farm development in its wider landscape context only.



Viewpoint 11 Existing view


Viewpoint 11 Wireline overlay





Viewpoint 11 Existing view

Viewpoint 11 Cumulative Wireline. Application turbines in red, operational / under construction in blue, consented in purple and application in orange. NOTE: Rev A - Adjustment to hub height of Drum Hollistan 2 wind turbines.





Viewpoint 11: Georgemas Junction Station

Distance to nearest turbine: 16.236km Camera: Canon EOS 6D Focal length: 50mm Camera height: 1.5m Date: 17/03/16 Time: 14:35

When viewed at a comfortable arm's length (approx. 500mm), this printed image is representative of our detailed central vision, but is not representative of scale and distance.



Viewpoint 11: Georgemas Junction Station

This image should be viewed at a comfortable arm's length (approx. 500mm).