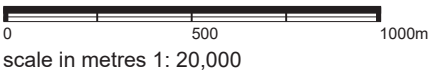


Viewpoint 10: Minor road Lythmore Junction



Grid Ref: 305255 966422 Distance to nearest turbine: 8.641km AOD: 74.97m



From the A836, approximately 6km west of Thurso and immediately east of the Bridge of Forss, take the minor road to the south. After approximately 2.8km a minor road accesses the farms of Lythmore Strath and Stemster to the west. The viewpoint is taken at this road junction.

Viewpoint 10  
Minor road Lythmore Junction  
Figure No. 9.100

Limekiln Wind Farm  
S36C Variation



Extent of 50mm single frame image



**Viewpoint 10: Minor road Lythmore Junction**      Distance to nearest turbine: 7.989km      Camera: EOS 5D Mark II      Focal length: 50mm vertical (27°) x 28mm horizontal (65.5°)      Camera height: 1.5m      Date: 17/03/16      Time: 12:57

NOTE: Rev A - Baillie Hill operational wind turbines have been remountaged.


The images contained on this page and the following two pages are not representative of scale and distance from the actual viewpoint and show the wind farm development in its wider landscape context only.





Viewpoint 10 Existing view

Viewpoint 10 Wireline overlay








Viewpoint 10 Existing view

Viewpoint 10 Cumulative Wireline. Application turbines in red, operational / under construction in blue, consented in purple and application in orange.







**Viewpoint 10: Minor road Lythmore Junction**

Distance to nearest turbine: 8.614km      Camera: EOS 5D Mark II      Focal length: 50mm      Camera height: 1.5m      Date: 12/04/21      Time: 12:32

When viewed at a comfortable arm's length (approx. 500mm), this printed image is representative of our detailed central vision, but is not representative of scale and distance.      NOTE: Rev A - Baillie Hill operational wind turbines have been remounted.





**Viewpoint 10: Minor road Lythmore Junction**

This image should be viewed at a comfortable arm's length (approx. 500mm).

Distance to nearest turbine: 8.614km    Camera: EOS 5D Mark II    Focal length: 75mm    Camera height: 1.5m    Date: 12/04/21    Time: 12:32

NOTE: Rev A - Baillie Hill operational wind turbines have been remontaged.