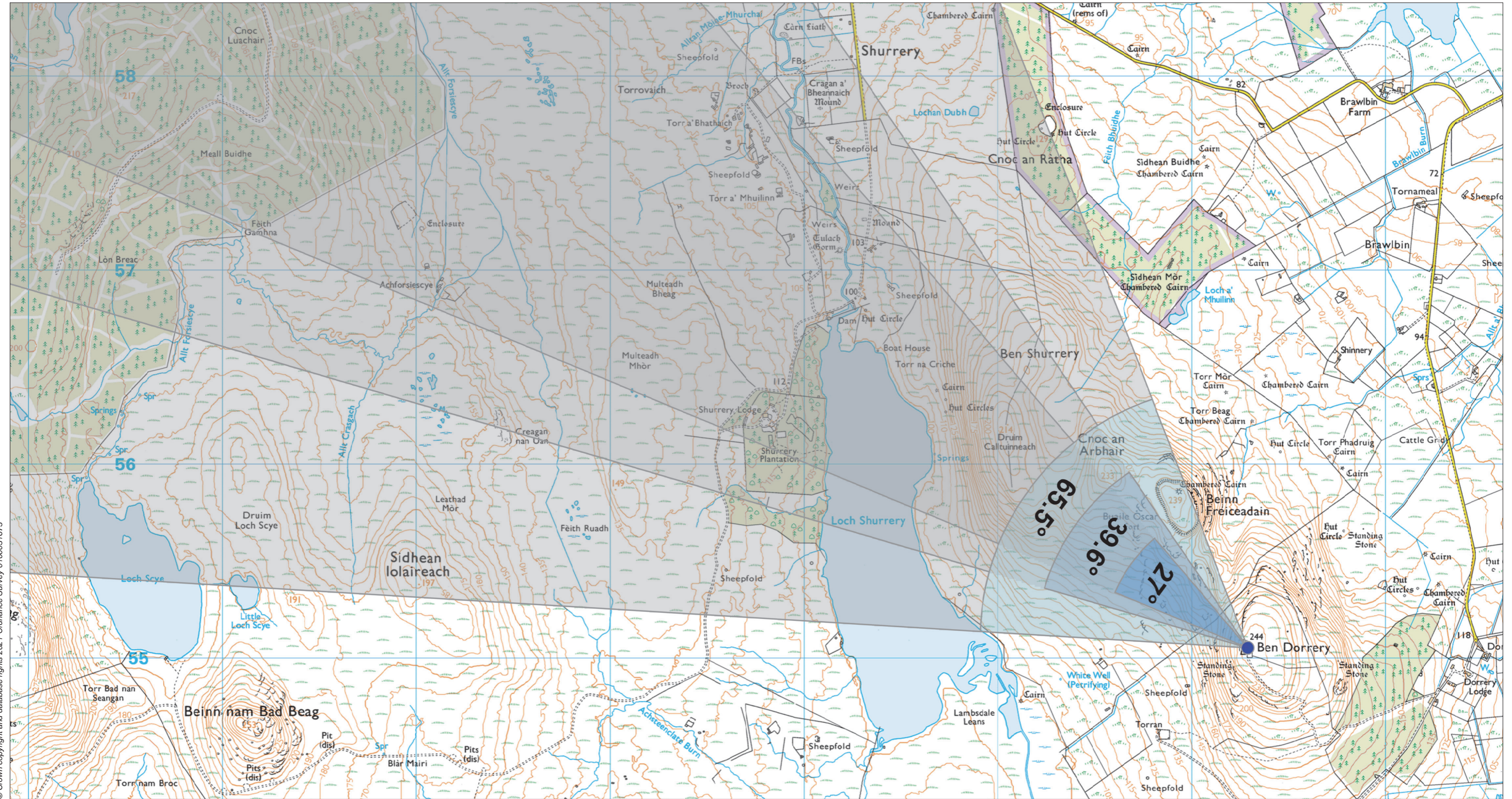
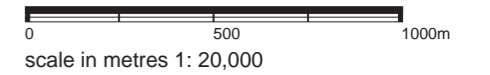


Viewpoint 9: Ben Dorrery



© Crown copyright and database rights 2021. Ordnance Survey 0100031673

Grid Ref: 306287 955051 Distance to nearest turbine: 8.614km AOD: 245.42m



The viewpoint is located at the summit of Ben Dorrery. From the B870 which connects Glengolly south of Thurso with the A9 at Mybster, turn west at the crossroads with the Halkirk road at the southern end of Loch Calder. Follow this minor road south until it arrives at the cluster of houses at Dorrery. Adjacent to the track which leads up the hill there is a grass verge which allows for a small amount of parking. There is a wooden gate at the start of the track, having passed through this, follow the track to the top. The track leads to the compound containing the masts, carry on around the western side of the compound to the north-east where the viewpoint is located.

Viewpoint 9
Ben Dorrery
 Figure No. 9.99

Limekiln Wind Farm
S36C Variation

Extent of 50mm single frame image



Photomontage

Viewpoint 9: Ben Dorrery

Distance to nearest turbine: 8.613km

Camera: EOS 5D Mark II

Focal length: 50mm vertical (27°) x 28mm horizontal (65.5°)

Camera height: 1.5m

Date: 17/03/16


Time: 13:56

The images contained on this page and the following two pages are not representative of scale and distance from the actual viewpoint and show the wind farm development in its wider landscape context only.



Viewpoint 9 Existing view


Viewpoint 9 Wireline overlay





Viewpoint 9 Existing view

Viewpoint 9 Cumulative Wireline. Application turbines in red, operational / under construction in blue, consented in purple and application in orange.





Viewpoint 9: Ben Dorrery

Distance to nearest turbine: 8.614km

Camera: EOS 5D Mark II

Focal length: 50mm

Camera height: 1.5m

Date: 13/04/21

Time: 13:33

When viewed at a comfortable arm's length (approx. 500mm), this printed image is representative of our detailed central vision, but is not representative of scale and distance.



Viewpoint 9: Ben Dorrery

Distance to nearest turbine: 8.614km

Camera: EOS 5D Mark II

Focal length: 75mm

Camera height: 1.5m

Date: 13/04/21

Time: 13:33

This image should be viewed at a comfortable arm's length (approx. 500mm).