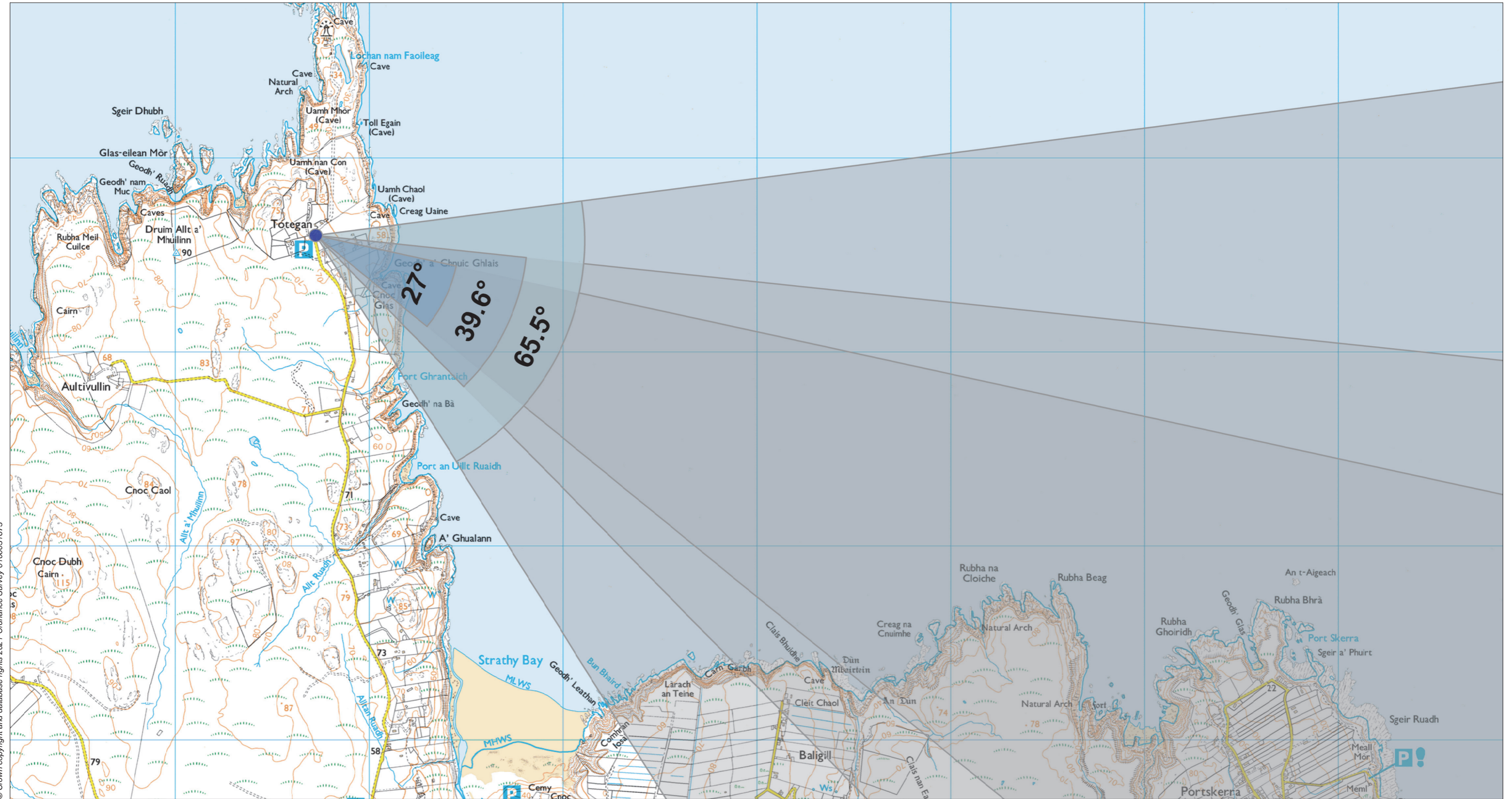
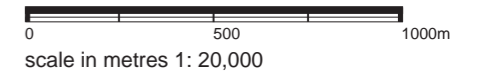


**Viewpoint 7: Strathy Point Car Park**



© Crown copyright and database rights 2021. Ordnance Survey 0100031673

**Grid Ref: 282724 968602** Distance to nearest turbine: 15.727km AOD: 59.67m



From the A836, at a point 1.3km west of the village of Strathy, take the minor road which is signposted for Strathy Point and which lies immediately west of The Strathy Inn. This road leads north and after 3.1km a small car park is reached. The viewpoint is located at the eastern edge of the minor road adjacent to the car park.

Viewpoint 7 <b>Strathy Point Car Park</b> Figure No. 9.97
<b>Limekiln Wind Farm</b> <b>S36C Variation</b>

Extent of 50mm single frame image



**Viewpoint 7: Strathy Point Car Park**

Distance to nearest turbine: 15.727km

Camera: EOS 5D Mark II

Focal length: 50mm vertical (27°) x 28mm horizontal (65.5°)

Camera height: 1.5m

Date: 09/05/12

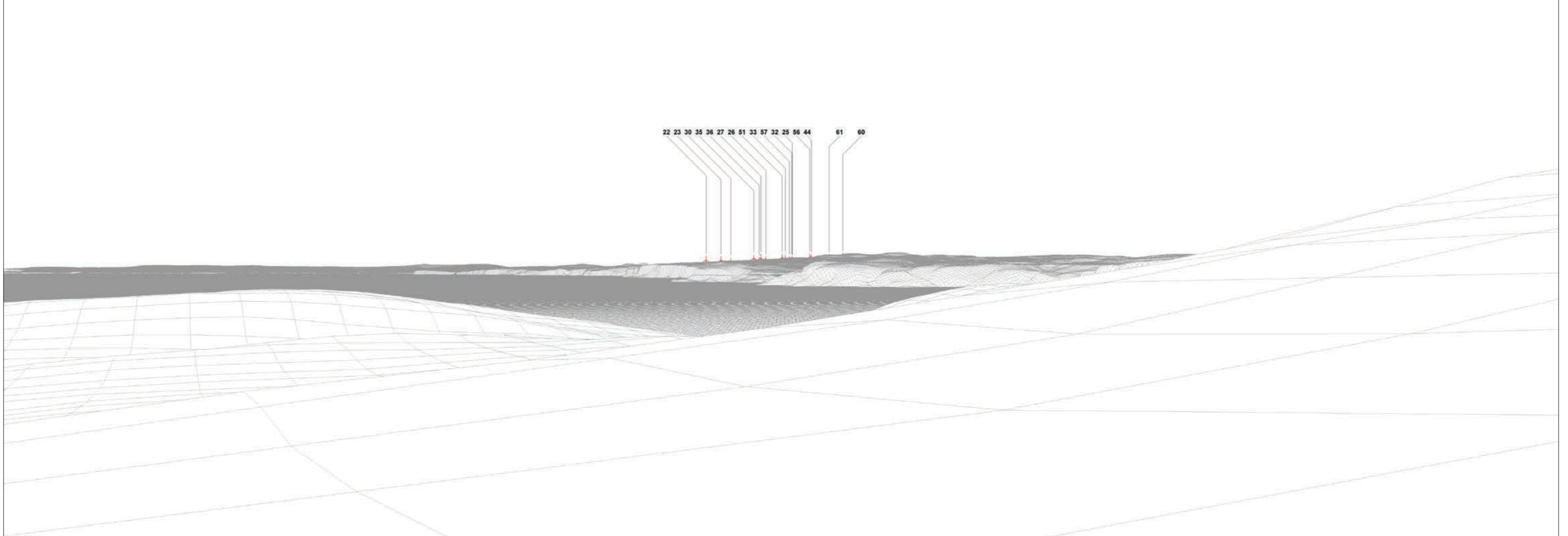
Time: 18:51

The images contained on this page and the following two pages are not representative of scale and distance from the actual viewpoint and show the wind farm development in its wider landscape context only.



Viewpoint 7 Existing view


Viewpoint 7 Wireline overlay





Viewpoint 7 Existing view

Viewpoint 7 Cumulative Wireline. Application turbines in red, operational / under construction in blue, consented in purple and application in orange.





**Viewpoint 7: Strathy Point Car Park**

Distance to nearest turbine: 15.727km

Camera: EOS 5D Mark II

Focal length: 50mm

Camera height: 1.5m

Date: 09/05/12

Time: 18:51

When viewed at a comfortable arm's length (approx. 500mm), this printed image is representative of our detailed central vision, but is not representative of scale and distance.



**Viewpoint 7: Strathy Point Car Park**

Distance to nearest turbine: 15.727km

Camera: EOS 5D Mark II

Focal length: 75mm

Camera height: 1.5m

Date: 09/05/12

Time: 18:51

This image should be viewed at a comfortable arm's length (approx. 500mm).