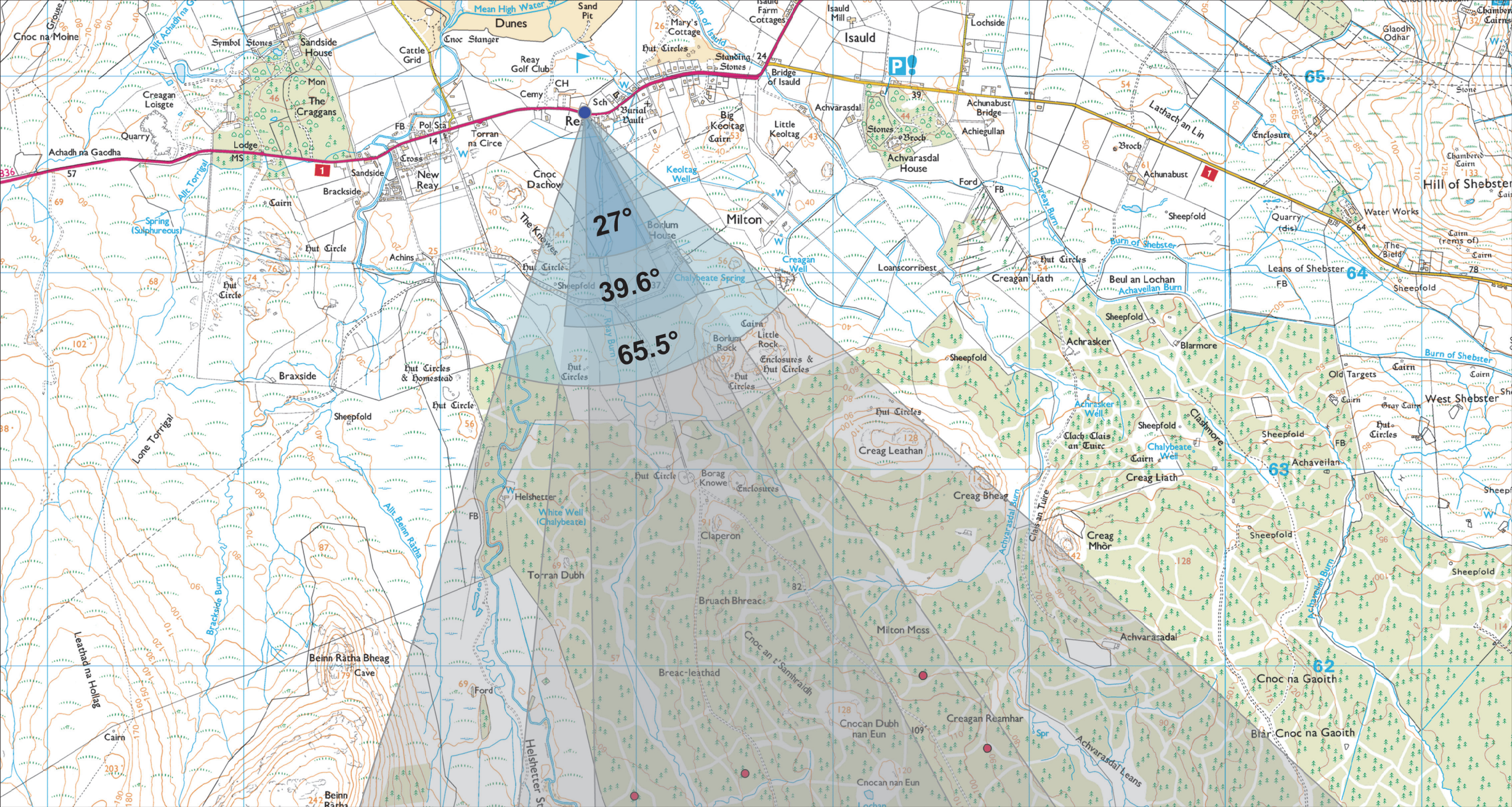


Viewpoint 3: A836, Reay Church



**Grid Ref: 296735 964816**      Distance to nearest turbine: 3.343km      AOD: 20.75m

0 500 1000m  
scale in metres 1: 20,000

In the centre of Reay and on the A836 is Reay Parish Church, east of the cemetery and south of Reay Golf Course. Entering into the grounds around the church, the viewpoint location is at the doorway on the south facing side of the building.

Viewpoint 3  
**A836, Reay Church**  
Figure No. 9.93

**Limekiln Wind Farm**  
**S36C Variation**



Extent of 50mm single frame image



Photomontage

**Viewpoint 3: A836, Reay Church** Distance to nearest turbine: 3.343km Camera: EOS 5D Mark II Focal length: 50mm vertical (27°) x 28mm horizontal (65.5°) Camera height: 1.5m Date:12/04/21 Time: 11:02


The images contained on this page and the following two pages are not representative of scale and distance from the actual viewpoint and show the wind farm development in its wider landscape context only.





Viewpoint 3 Existing view

Viewpoint 3 Wireline overlay








Viewpoint 3 Existing view

Viewpoint 3 Cumulative Wireline. Application turbines in red, operational / under construction in blue, consented in purple and application in orange.







**Viewpoint 3: A836, Reay Church**

Distance to nearest turbine: 3.343km

Camera: EOS 5D Mark II

Focal length: 50mm

Camera height: 1.5m

Date:12/04/21

Time: 11:02

When viewed at a comfortable arm's length (approx. 500mm), this printed image is representative of our detailed central vision, but is not representative of scale and distance.





**Viewpoint 3: A836, Reay Church**

Distance to nearest turbine: 3.343km

Camera: EOS 5D Mark II

Focal length: 75mm

Camera height: 1.5m

Date:12/04/21

Time: 11:02

This image should be viewed at a comfortable arm's length (approx. 500mm).