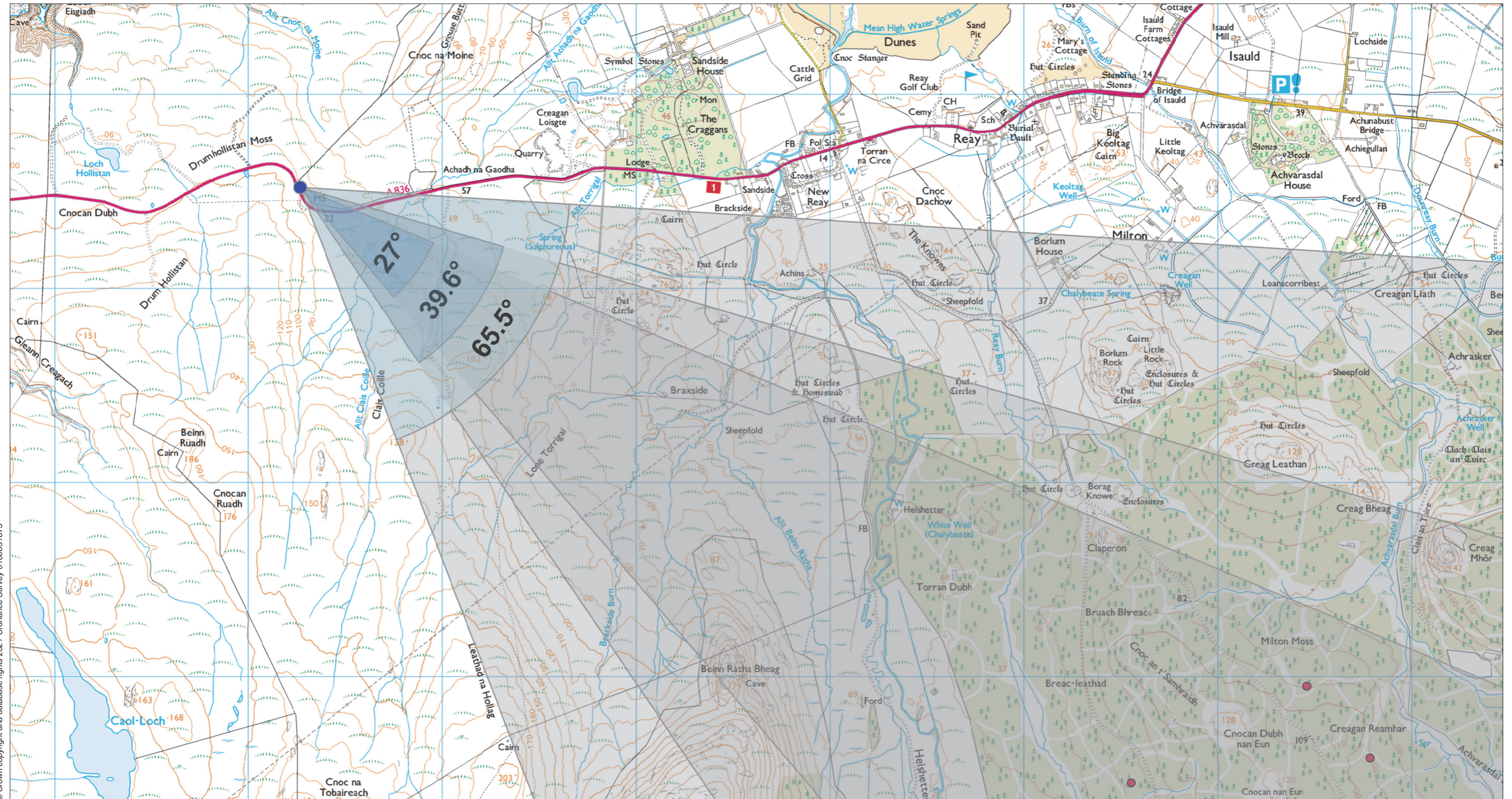
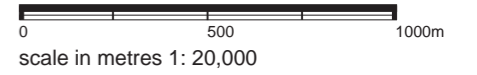


Viewpoint 1: A836 Layby at Drum Hollistan



© Crown copyright and database rights 2021. Ordnance Survey 0100031673

Grid Ref: 293267 964523 Distance to nearest turbine: 4.897km AOD: 90.5m



On the A836, approximately 2.3km to the west of the western settlement boundary of Reay there is a layby on the northside of the road for east-bound travellers. The viewpoint location is in the centre of the layby.

<p>Viewpoint 1 A836 Layby at Drum Hollistan Figure No. 9.91</p>
<p>Limekiln Wind Farm S36C Variation</p>

Extent of 50mm single frame image



Viewpoint 1: A836 Layby at Drum Hollistan

Distance to nearest turbine: 4.897km

Camera: EOS 5D Mark II

Focal length: 50mm vertical (27°) x 28mm horizontal (65.5°)

Camera height: 1.5m

Date: 16/04/21


Time: 13:42

The images contained on this page and the following two pages are not representative of scale and distance from the actual viewpoint and show the wind farm development in its wider landscape context only.



Viewpoint 1 Existing view


Viewpoint 1 Wireline overlay





Viewpoint 1 Existing view

Viewpoint 1 Cumulative Wireline. Application turbines in red, operational / under construction in blue, consented in purple and application in orange.





Viewpoint 1: A836 Layby at Drum Hollistan

Distance to nearest turbine: 4.897km

Camera: EOS 5D Mark II

Focal length: 50mm

Camera height: 1.5m

Date: 16/04/21

Time: 13:42

When viewed at a comfortable arm's length (approx. 500mm), this printed image is representative of our detailed central vision, but is not representative of scale and distance.



Viewpoint 1: A836 Layby at Drum Hollistan

Distance to nearest turbine: 4.897km

Camera: EOS 5D Mark II

Focal length: 75mm

Camera height: 1.5m

Date: 16/04/21

Time: 13:42

This image should be viewed at a comfortable arm's length (approx. 500mm).