



OS reference: 293267 E 964523 N  
 Eye level: 90.5 m AOD  
 Direction of view: 126°  
 Nearest turbine: 4.897 km

Horizontal field of view: 90° (cylindrical projection)  
 Principal distance: 522 mm

**Figure: 9.55**  
**NS Viewpoint 1: A836 Layby at Drum Hollistan**



Wireline drawing




Wireline drawing

OS reference: 296149 E 964385N  
 Eye level: 29.08 m AOD  
 Direction of view: 159°  
 Nearest turbine: 3.160 km


Horizontal field of view: 90° (cylindrical projection)  
 Principal distance: 522 mm

Figure: 9.56  
 NS Viewpoint 2: Reay Footpath





Wireline drawing





Wireline drawing

OS reference: 296735 E 964816 N  
 Eye level: 20.75 m AOD  
 Direction of view: 165°  
 Nearest turbine: 3.343 km

Horizontal field of view: 90° (cylindrical projection)  
 Principal distance: 522 mm

Figure: 9.57  
 NS Viewpoint 3: A836, Reay Church




OS reference: 301776 E 963941 N  
 Eye level: 83.18 m AOD  
 Direction of view: 229°  
 Nearest turbine: 3.747 km


Horizontal field of view: 90° (cylindrical projection)  
 Principal distance: 522 mm

Figure: 9.58  
 NS Viewpoint 4: Shebster





Wireline drawing




Wireline drawing


OS reference: 295785 E 965993 N  
 Eye level: 3.96 m AOD  
 Direction of view: 155°  
 Nearest turbine: 4.807 km

Horizontal field of view: 90° (cylindrical projection)  
 Principal distance: 522 mm

Figure: 9.59  
 NS Viewpoint 5: Sandside Bay Harbour



Wireline drawing



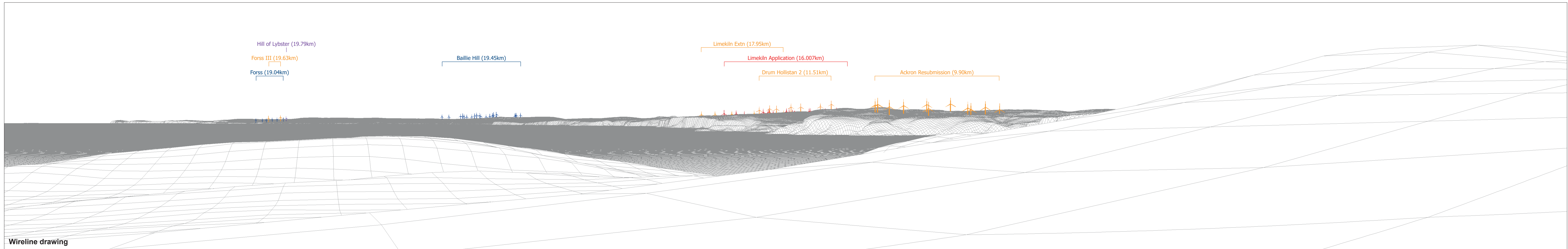
Wireline drawing

OS reference: 299664 E 966911 N  
 Eye level: 32.11 m AOD  
 Direction of view: 194°  
 Nearest turbine: 5.104 km

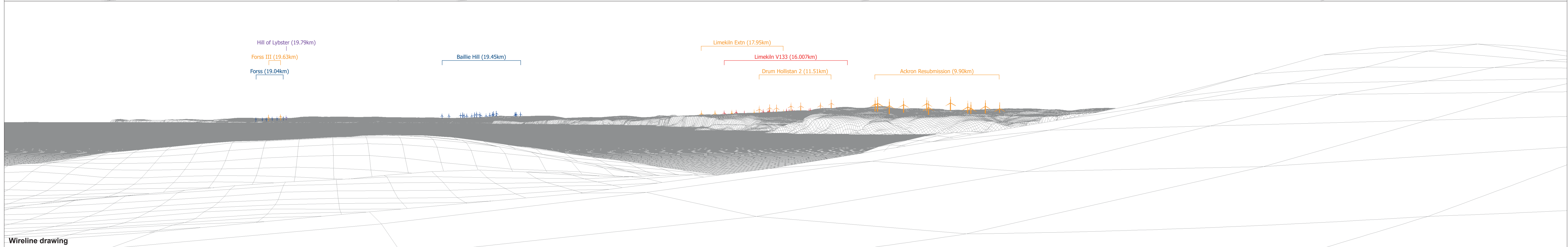
Horizontal field of view: 90° (cylindrical projection)  
 Principal distance: 522 mm

Figure: 9.60  
 NS Viewpoint 6: A836, Dounreay Road Junction





Wireline drawing

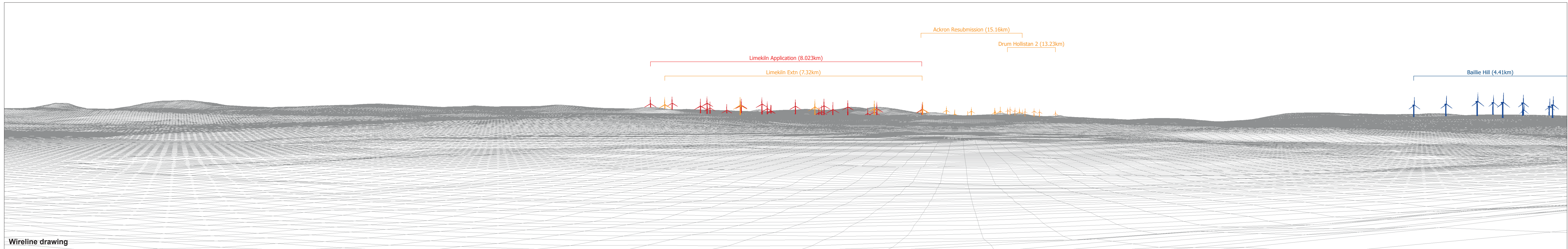


Wireline drawing


OS reference: 282724 E 968602 N  
 Eye level: 61.17 m AOD  
 Direction of view: 116.46°  
 Nearest turbine: 16.007 km

Horizontal field of view: 90° (cylindrical projection)  
 Principal distance: 522 mm

Figure: 9.61  
 NS Viewpoint 7: Strathy Point Car Park



Wireline drawing



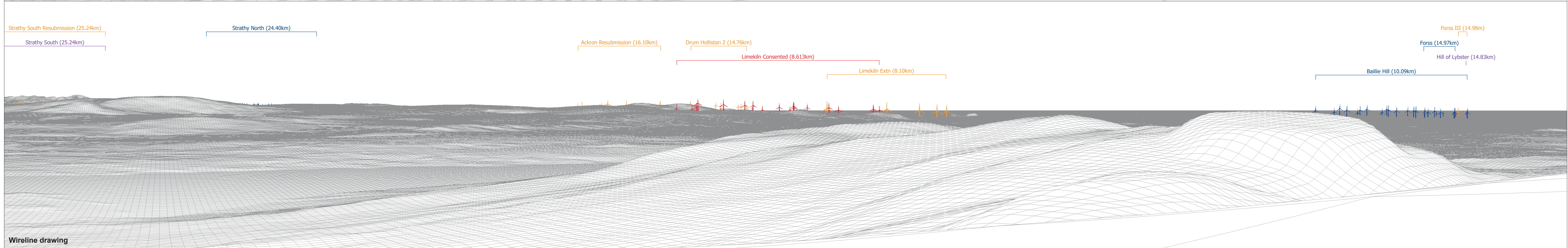
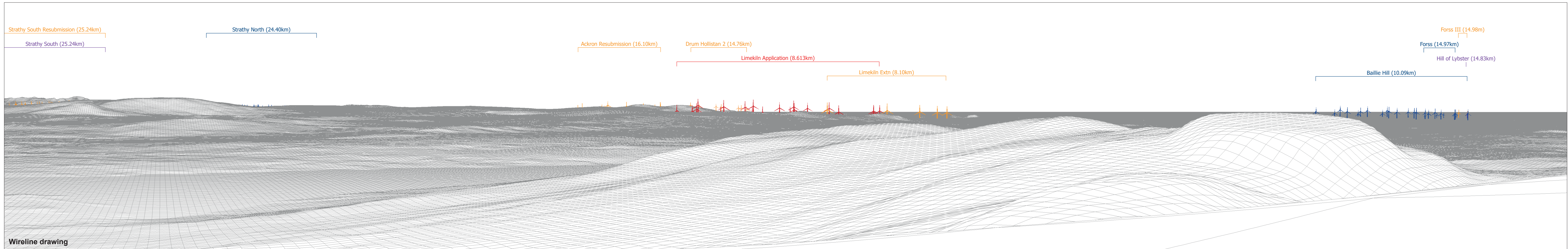
Wireline drawing

OS reference: 307144 E 962277 N  
 Eye level: 87.4 m AOD  
 Direction of view: 260°  
 Nearest turbine: 8.020 km

Horizontal field of view: 90° (cylindrical projection)  
 Principal distance: 522 mm

Figure: 9.62  
 NS Viewpoint 8: Angler's Car Park, Loch Calder






OS reference: 306287 E 955051 N  
 Eye level: 245.42 m AOD  
 Direction of view: 306°  
 Nearest turbine: 8.614 km


Horizontal field of view: 90° (cylindrical projection)  
 Principal distance: 522 mm

Figure: 9.63  
 NS Viewpoint 9: Ben Dorrery





Wireline drawing



Wireline drawing

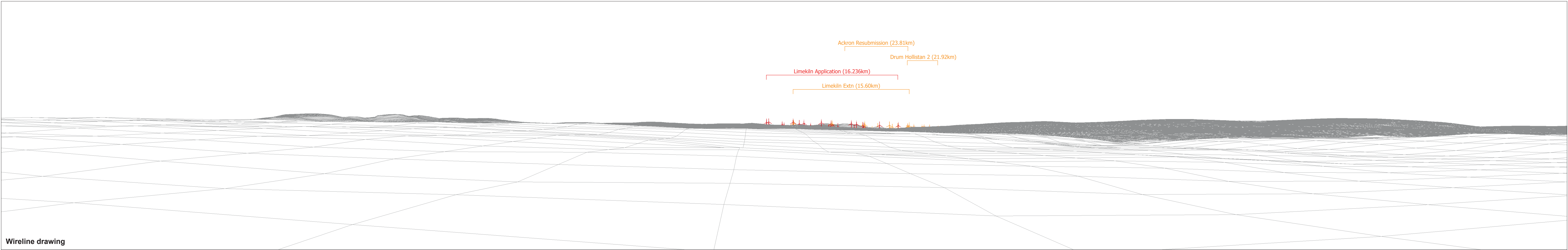
OS reference: 305255 E 966422 N  
 Eye level: 74.97 m AOD  
 Direction of view: 231°  
 Nearest turbine: 8.614 km

Horizontal field of view: 90° (cylindrical projection)  
 Principal distance: 522 mm

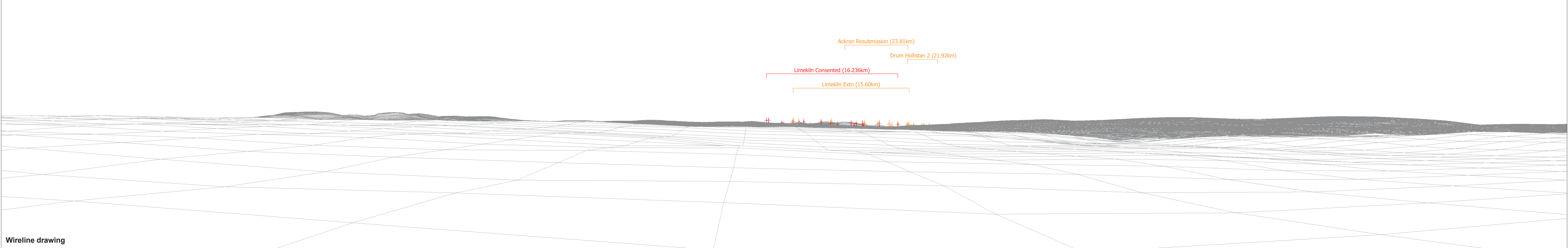
Figure: 9.64  
 NS Viewpoint 10: Minor road Lythmore Junction

© Crown copyright and database rights 2021 Ordnance Survey 0100031673





Wireline drawing





Wireline drawing

OS reference: 315546 E 959421 N  
 Eye level: 50.4 m AOD  
 Direction of view: 272°  
 Nearest turbine: 16.236 km

Horizontal field of view: 90° (cylindrical projection)  
 Principal distance: 522 mm

Figure: 9.65  
 NS Viewpoint 11: Georgemas Junction Station


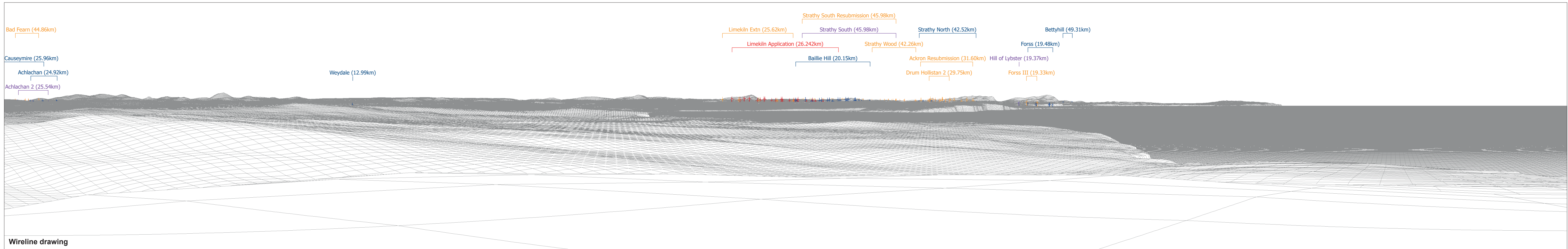


OS reference: 316446 E 954654 N  
 Eye level: 125.98 m AOD  
 Direction of view: 289°  
 Nearest turbine: 17.992 km

Horizontal field of view: 90° (cylindrical projection)  
 Principal distance: 522 mm

Figure: 9.66  
 NS Viewpoint 12: A9, North of Spittal






OS reference: 320519 E 976504 N  
 Eye level: 128.17 m AOD  
 Direction of view: 235°  
 Nearest turbine: 26.242 km


Horizontal field of view: 90° (cylindrical projection)  
 Principal distance: 522 mm

Figure: 9.67  
 NS Viewpoint 13: Dunnet Head





Wireline drawing




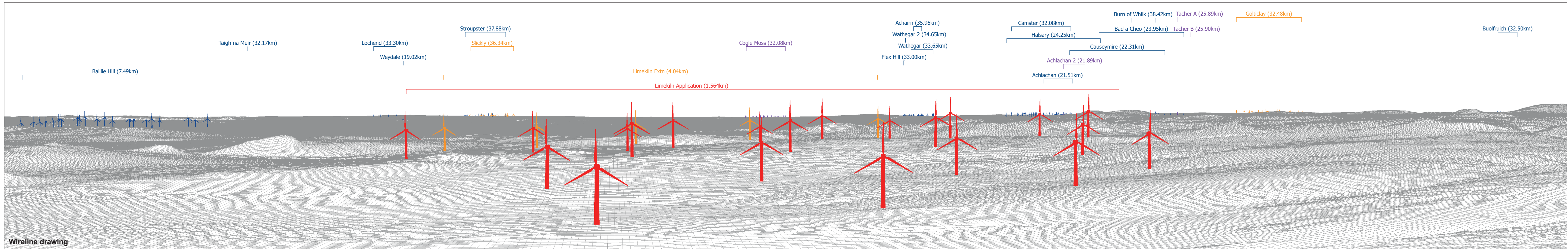
Wireline drawing

OS reference: 297435 E 963520 N  
 Eye level: 97 m AOD  
 Direction of view: 166°  
 Nearest turbine: 1.873 km

Horizontal field of view: 90° (cylindrical projection)  
 Principal distance: 522 mm

Figure: 9.68  
 NS Viewpoint 14: Borlum Hill






OS reference: 295424 E 961314 N  
 Eye level: 242.4 m AOD  
 Direction of view: 100°  
 Nearest turbine: 1.564 km


Horizontal field of view: 90° (cylindrical projection)  
 Principal distance: 522 mm

**Figure: 9.69**  
**NS Viewpoint 15: Beinn Ratha**





Wireline drawing




Wireline drawing

OS reference: 305014 E 958497 N  
 Eye level: 100.82 m AOD  
 Direction of view: 289°  
 Nearest turbine: 5.934 km


Horizontal field of view: 90° (cylindrical projection)  
 Principal distance: 522 mm

Figure: 9.70  
 NS Viewpoint 16: Shurrery





Wireline drawing

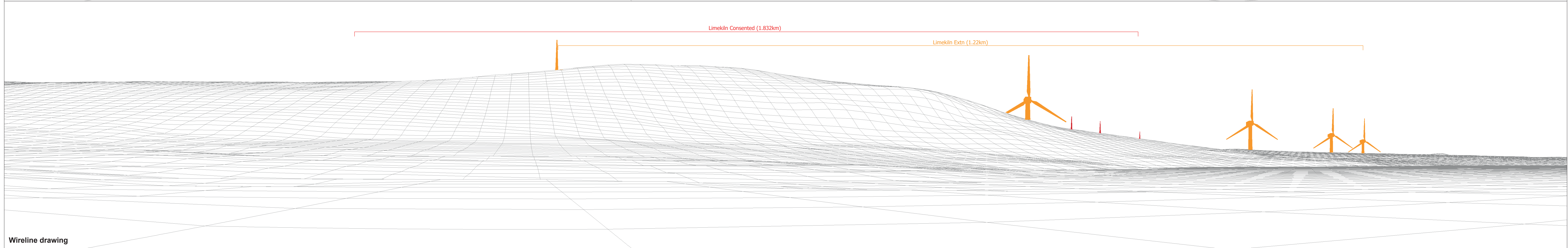
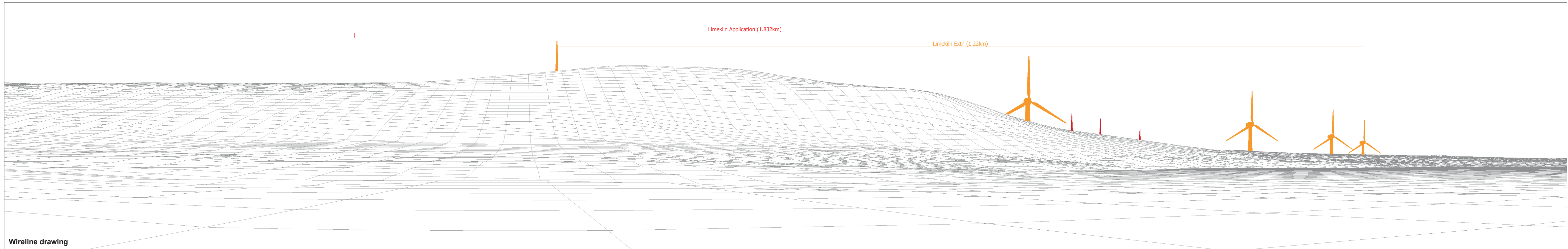


Wireline drawing

OS reference: 305640 E 969387 N  
 Eye level: 73 m AOD  
 Direction of view: 222°  
 Nearest turbine: 10.338 km

Horizontal field of view: 90° (cylindrical projection)  
 Principal distance: 522 mm

Figure: 9.71  
 NS Viewpoint 17: A836, Hill of Forss



OS reference: 301154 E 960038 N  
 Eye level: 111.62 m AOD  
 Direction of view: 285°  
 Nearest turbine: 1.832 km

Horizontal field of view: 90° (cylindrical projection)  
 Principal distance: 522 mm

**Figure 9.72**  
**NS Viewpoint 18: Broubster Forest**