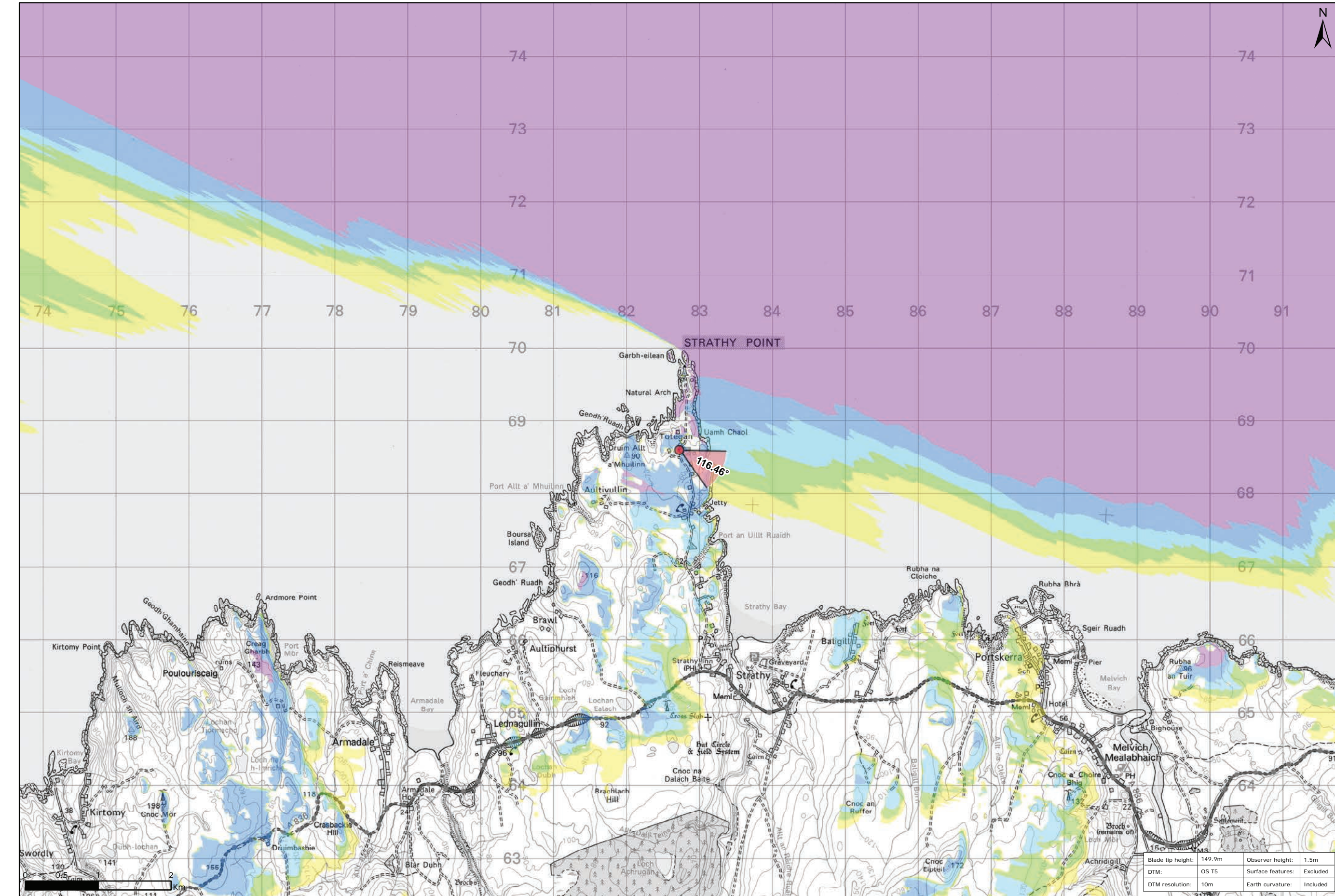


Viewpoint Location Plan Baseline Panorama
Scale: 1:150,000



Viewpoint Location Plan
Scale: 1:50,000 (Blade Tip ZTV)

Legend:

- Proposed
- 90 degree field of view viewpoint
- 53.5 degree field of view viewpoint
- Viewpoint with no Photomontage View

Wind Farm Status (1:150,000 only):

- Turbine Locations
- Operational / Under Construction
- Consented
- Application
- Scoping

Blade Tip ZTV

No. of Theoretically Visible Turbines

- 1 - 4
- 5 - 8
- 9 - 12
- 13 - 16
- 17 - 20
- 21 - 24

Title: Viewpoint 7: Strathy Point Car Park

Project: Limekiln Wind Farm S36C

Source: © Crown copyright and database rights 2021 Ordnance Survey 0100031673

Client: Infinergy

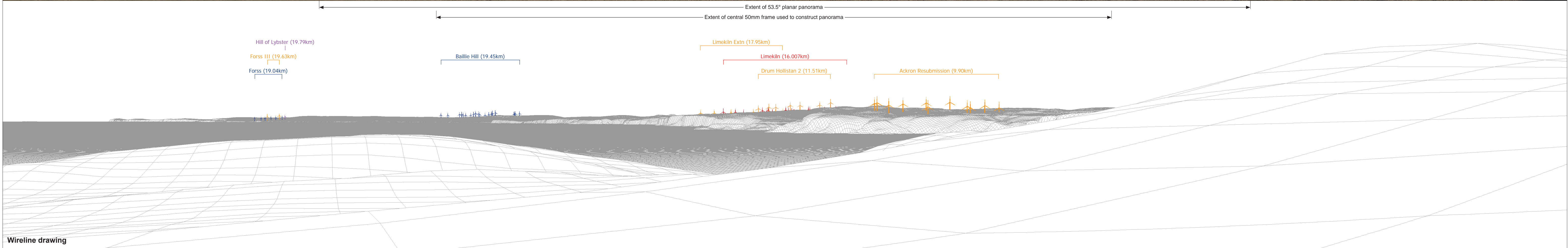
Drawn by: TH **Checked:** JP

Date: 15/06/2021 **Figure:** 9.43a

Scale: Multiple **Revision No.:** 0

Technical Details:

| | | | |
|-------------------|--------|-------------------|----------|
| Blade tip height: | 149.9m | Observer height: | 1.5m |
| DTM: | OS T5 | Surface features: | Excluded |
| DTM resolution: | 10m | Earth curvature: | Included |

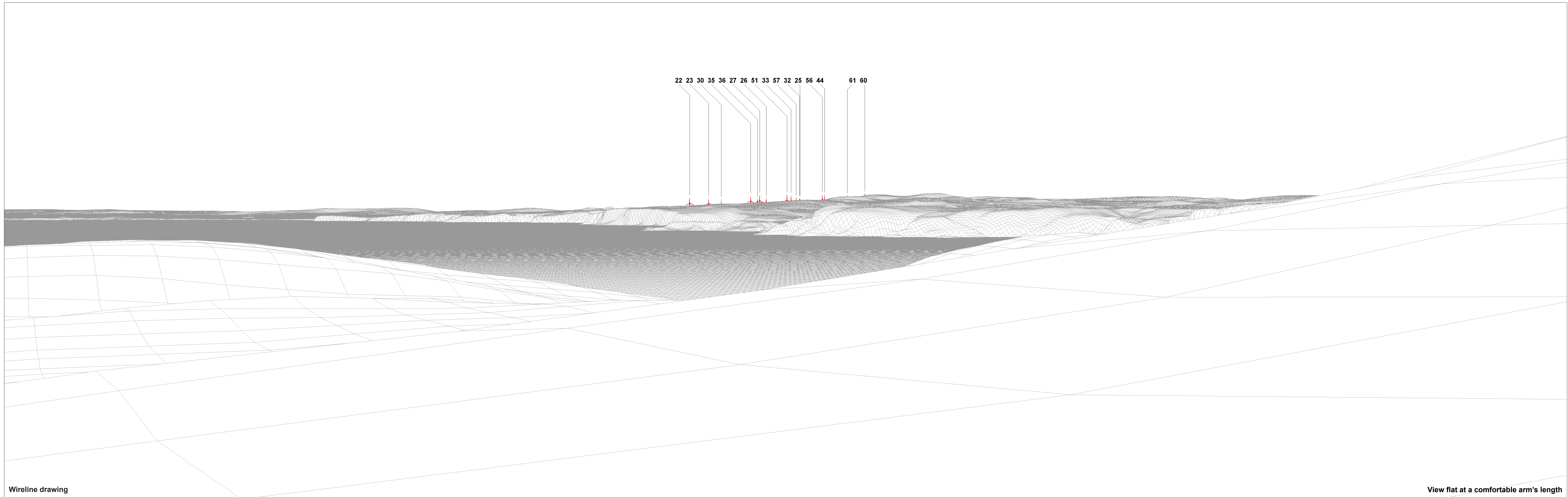


OS reference: 282724 E 968602 N
 Eye level: 61.17 m AOD
 Direction of view: 116.46°
 Nearest turbine: 16.007 km

Horizontal field of view: 90° (cylindrical projection)
 Principal distance: 522 mm

Camera: Canon EOS 5D Mark II
 Lens: 50mm (Canon EF 50mm f/1.4)
 Camera height: 1.5 m AGL
 Date and time: 09/05/12, 18:51

Figure: 9.43b
 NS Viewpoint 7: Strathy Point Car Park



Wireline drawing

View flat at a comfortable arm's length

OS reference: 282724 E 968602 N
 Eye level: 61.17 m AOD
 Direction of view: 116.46°
 Nearest turbine: 16.007 km

Horizontal field of view: 53.5° (planar projection)
 Principal distance: 812.5 mm
 Paper size: 841 x 297 mm (half A1)
 Correct printed image size: 820 x 260 mm

Camera: Canon EOS 5D Mark II
 Lens: 50mm (Canon EF 50mm f/1.4)
 Camera height: 1.5 m AGL
 Date and time: 09/05/12, 18:51

Figure: 9.43c
 NS Viewpoint 7: Strathy Point Car Park



Photomontage

View flat at a comfortable arm's length

| | | |
|--|--|---|
| OS reference: 282724 E 968602 N | Horizontal field of view: 53.5° (planar projection) | Camera: Canon EOS 5D Mark II |
| Eye level: 61.17 m AOD | Principal distance: 812.5 mm | Lens: 50mm (Canon EF 50mm f/1.4) |
| Direction of view: 116.46° | Paper size: 841 x 297 mm (half A1) | Camera height: 1.5 m AGL |
| Nearest turbine: 16.007 km | Correct printed image size: 820 x 260 mm | Date and time: 09/05/12, 18:51 |

Figure: 9.43d
NS Viewpoint 7: Strathy Point Car Park

© Crown copyright and database rights 2021 Ordnance Survey 0100031673