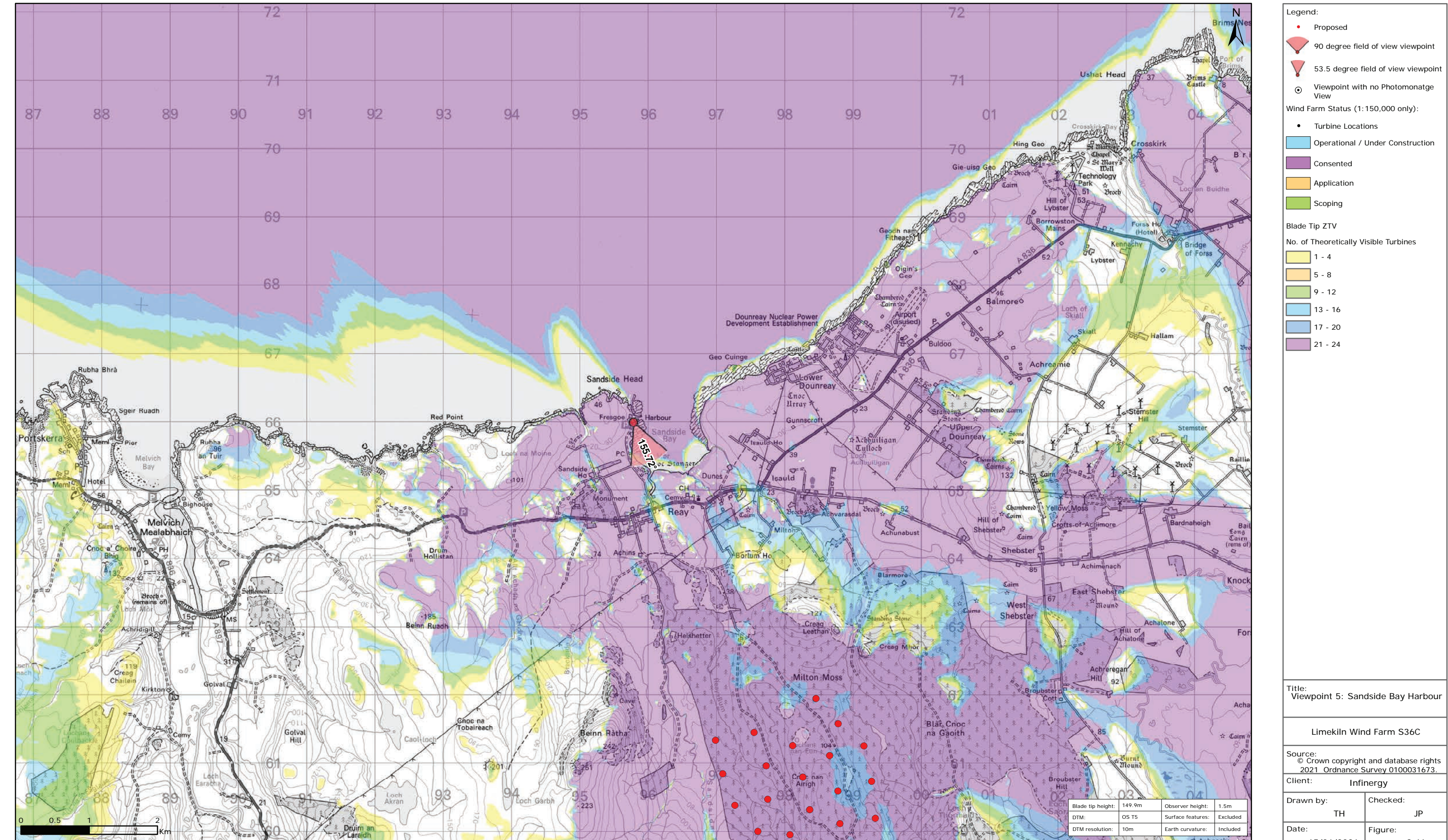


Viewpoint Location Plan Baseline Panorama
Scale: 1:150,000




Viewpoint Location Plan
Scale: 1:50,000 (Blade Tip ZTV)



Baseline photograph


This image provides landscape and visual context only



Wireline drawing

OS reference:	295785 E 965993 N	Horizontal field of view:	90° (cylindrical projection)	Camera:	Canon EOS 5D Mark II
Eye level:	3.96 m AOD	Principal distance	522 mm	Lens:	50mm (Canon EF 50mm f/1.4)
Direction of view:	65°			Camera height:	1.5 m AGL
Nearest turbine:	4.807 km			Date and time:	15/04/21, 17:40

Figure: 9.41b
NS Viewpoint 5: Sandside Bay Harbour



OS reference:	295785 E 965993 N	Horizontal field of view:	90° (cylindrical projection)	Camera:	Canon EOS 5D Mark II
Eye level:	3.96 m AOD	Principal distance	522 mm	Lens:	50mm (Canon EF 50mm f/1.4)
Direction of view:	155°			Camera height:	1.5 m AGL
Nearest turbine:	4.807 km			Date and time:	15/04/21, 17:40

Figure: 9.41c
NS Viewpoint 5: Sandside Bay Harbour

© Crown copyright and database rights 2021 Ordnance Survey 0100031673



Baseline photograph


This image provides landscape and visual context only



Wireline drawing

OS reference:	295785 E 965993 N	Horizontal field of view:	90° (cylindrical projection)	Camera:	Canon EOS 5D Mark II
Eye level:	3.96 m AOD	Principal distance	522 mm	Lens:	50mm (Canon EF 50mm f/1.4)
Direction of view:	245°			Camera height:	1.5 m AGL
Nearest turbine:	4.807 km			Date and time:	15/04/21, 17:40

Figure: 9.41d
NS Viewpoint 5: Sandside Bay Harbour



Wireline drawing

View flat at a comfortable arm's length

OS reference:	295785 E 965993 N	Horizontal field of view:	53.5° (planar projection)	Camera:	Canon EOS 5D Mark II
Eye level:	3.96 m AOD	Principal distance	812.5 mm	Lens:	50mm (Canon EF 50mm f/1.4)
Direction of view:	155°	Paper size:	841 x 297 mm (half A1)	Camera height:	1.5 m AGL
Nearest turbine:	4.807 km	Correct printed image size:	820 x 260 mm	Date and time:	15/04/21, 17:40

Figure: 9.41e
NS Viewpoint 5: Sandside Bay Harbour



Photomontage

View flat at a comfortable arm's length

OS reference:	295785 E 965993 N	Horizontal field of view:	53.5° (planar projection)	Camera:	Canon EOS 5D Mark II
Eye level:	3.96 m AOD	Principal distance	812.5 mm	Lens:	50mm (Canon EF 50mm f/1.4)
Direction of view:	155°	Paper size:	841 x 297 mm (half A1)	Camera height:	1.5 m AGL
Nearest turbine:	4.807 km	Correct printed image size:	820 x 260 mm	Date and time:	15/04/21, 17:40

Figure: 9.41f
NS Viewpoint 5: Sandside Bay Harbour