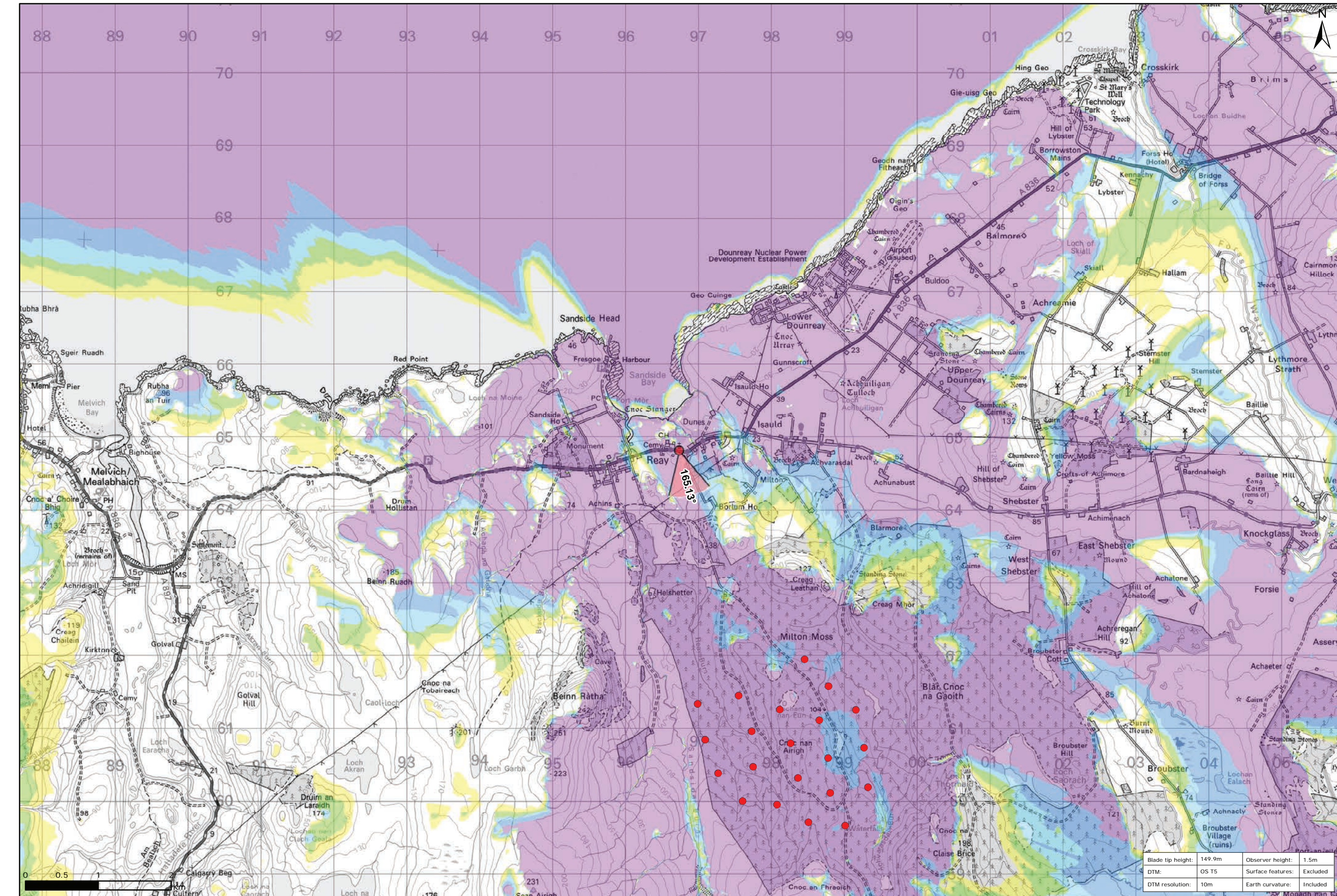


Viewpoint Location Plan Baseline Panorama
Scale: 1:150,000



Viewpoint Location Plan
Scale: 1:50,000 (Blade Tip ZTV)

Legend:

- Proposed
- ◡ 90 degree field of view viewpoint
- ◢ 53.5 degree field of view viewpoint
- ⊙ Viewpoint with no Photomontage View

Wind Farm Status (1:150,000 only):

- Turbine Locations
- Operational / Under Construction
- Consented
- Application
- Scoping

Blade Tip ZTV

No. of Theoretically Visible Turbines

- 1 - 4
- 5 - 8
- 9 - 12
- 13 - 16
- 17 - 20
- 21 - 24

Title: Viewpoint 3: A836, Reay Church


Project: Limekiln Wind Farm S36C

Source: © Crown copyright and database rights 2021 Ordnance Survey 0100031673

Client: Infinergy

| | |
|-------------------------|-----------------------|
| Drawn by: TH | Checked: JP |
| Date: 15/06/2021 | Figure: 9.39a |
| Scale: Multiple | Revision No: 0 |

INFINERGY

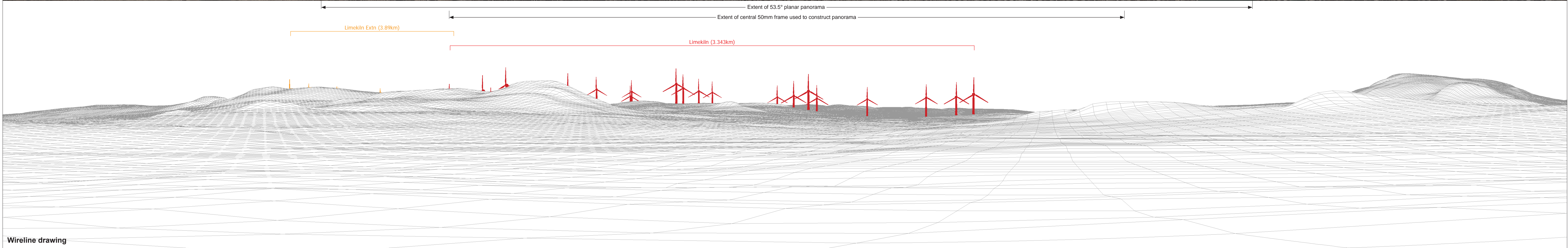


OS reference: 296735 E 964816 N
 Eye level: 20.75 m AOD
 Direction of view: 75°
 Nearest turbine: 3.343 km

Horizontal field of view: 90° (cylindrical projection)
 Principal distance: 522 mm

Camera: Canon EOS 5D Mark II
 Lens: 50mm (Canon EF 50mm f/1.4)
 Camera height: 1.5 m AGL
 Date and time: 12/04/21, 11:02

Figure: 9.39b
 NS Viewpoint 3: A836, Reay Church




OS reference: 296735 E 964816 N
 Eye level: 20.75 m AOD
 Direction of view: 165°
 Nearest turbine: 3.343 km

Horizontal field of view: 90° (cylindrical projection)
 Principal distance: 522 mm

Camera: Canon EOS 5D Mark II
 Lens: 50mm (Canon EF 50mm f/1.4)
 Camera height: 1.5 m AGL
 Date and time: 12/04/21, 11:02

Figure: 9.39c
 NS Viewpoint 3: A836, Reay Church




Wireline drawing

| | | |
|--|---|---|
| OS reference: 296735 E 964816 N | Horizontal field of view: 90° (cylindrical projection) | Camera: Canon EOS 5D Mark II |
| Eye level: 20.75 m AOD | Principal distance: 522 mm | Lens: 50mm (Canon EF 50mm f/1.4) |
| Direction of view: 275° | | Camera height: 1.5 m AGL |
| Nearest turbine: 3.343 km | | Date and time: 12/04/21, 11:02 |

Figure: 9.39d
NS Viewpoint 3: A836, Reay Church

© Crown copyright and database rights 2021 Ordnance Survey 0100031673



Wireline drawing

View flat at a comfortable arm's length

OS reference: 296735 E 964816 N
 Eye level: 20.75 m AOD
 Direction of view: 165°
 Nearest turbine: 3.343 km

Horizontal field of view: 53.5° (planar projection)
 Principal distance: 812.5 mm
 Paper size: 841 x 297 mm (half A1)
 Correct printed image size: 820 x 260 mm

Camera: Canon EOS 5D Mark II
 Lens: 50mm (Canon EF 50mm f/1.4)
 Camera height: 1.5 m AGL
 Date and time: 12/04/21, 11:02

Figure: 9.39e
 NS Viewpoint 3: A836, Reay Church



Photomontage

View flat at a comfortable arm's length

| | | |
|--|--|---|
| OS reference: 296735 E 964816 N | Horizontal field of view: 53.5° (planar projection) | Camera: Canon EOS 5D Mark II |
| Eye level: 20.75 m AOD | Principal distance: 812.5 mm | Lens: 50mm (Canon EF 50mm f/1.4) |
| Direction of view: 165° | Paper size: 841 x 297 mm (half A1) | Camera height: 1.5 m AGL |
| Nearest turbine: 3.343 km | Correct printed image size: 820 x 260 mm | Date and time: 12/04/21, 11:02 |

Figure: 9.39f
NS Viewpoint 3: A836, Reay Church