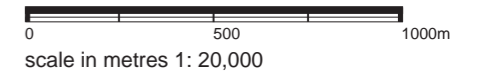


Viewpoint 20: A836, Hill of Forss



© Crown copyright and database rights 2021. Ordnance Survey 0100031673

Grid Ref: 305640 969387 Distance to nearest turbine: 10.338km AOD: 73m



This viewpoint is located on the A836 approximately 5km west of Thurso. Having parked in the access road to New Houses, which leads on to Brims Ness on the coast, the viewpoint is reached by crossing to the south-side of the A836 and walking approximately 50m in a westbound direction.

Viewpoint 17 A836, Hill of Forss Figure No. 9.107
Limekiln Wind Farm S36C Variation

Extent of 50mm single frame image



Photomontage

Viewpoint 17: A836, Hill of Forss

Distance to nearest turbine: 10.338km

Camera: EOS 5D Mark II

Focal length: 50mm vertical (27°) x 28mm horizontal (65.5°)

Camera height: 1.5m

Date: 12/04/21

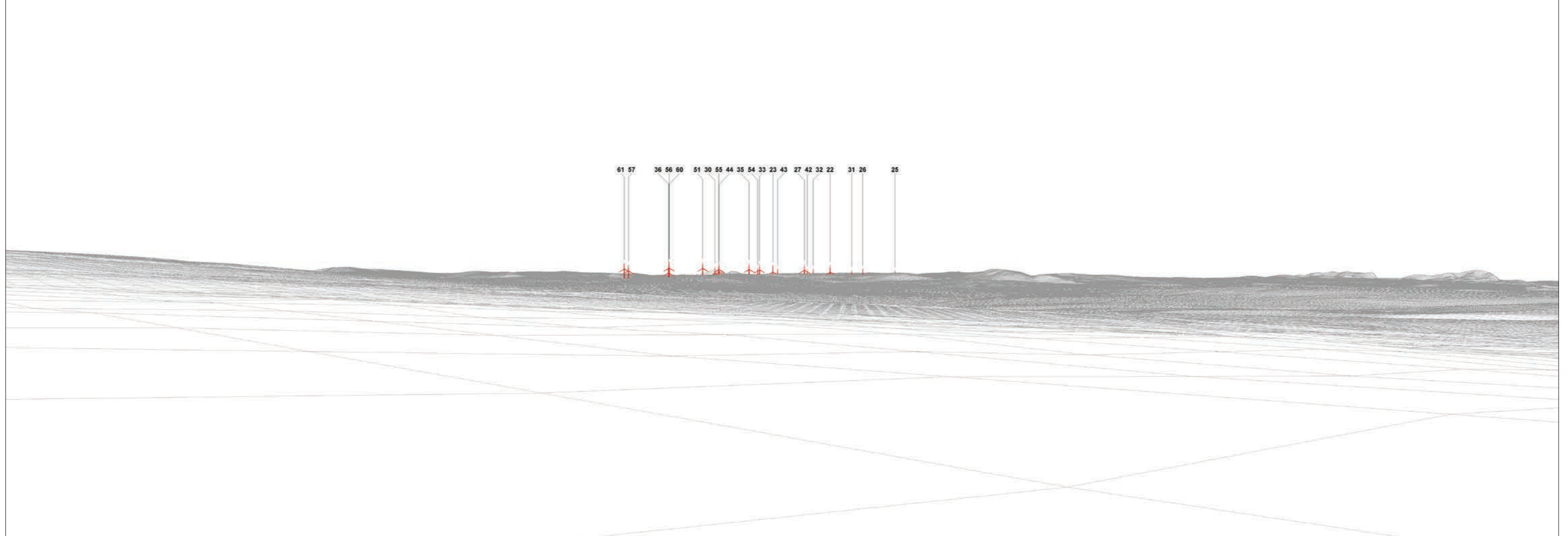
Time: 11:55

The images contained on this page and the following two pages are not representative of scale and distance from the actual viewpoint and show the wind farm development in its wider landscape context only.



Viewpoint 17 Existing view

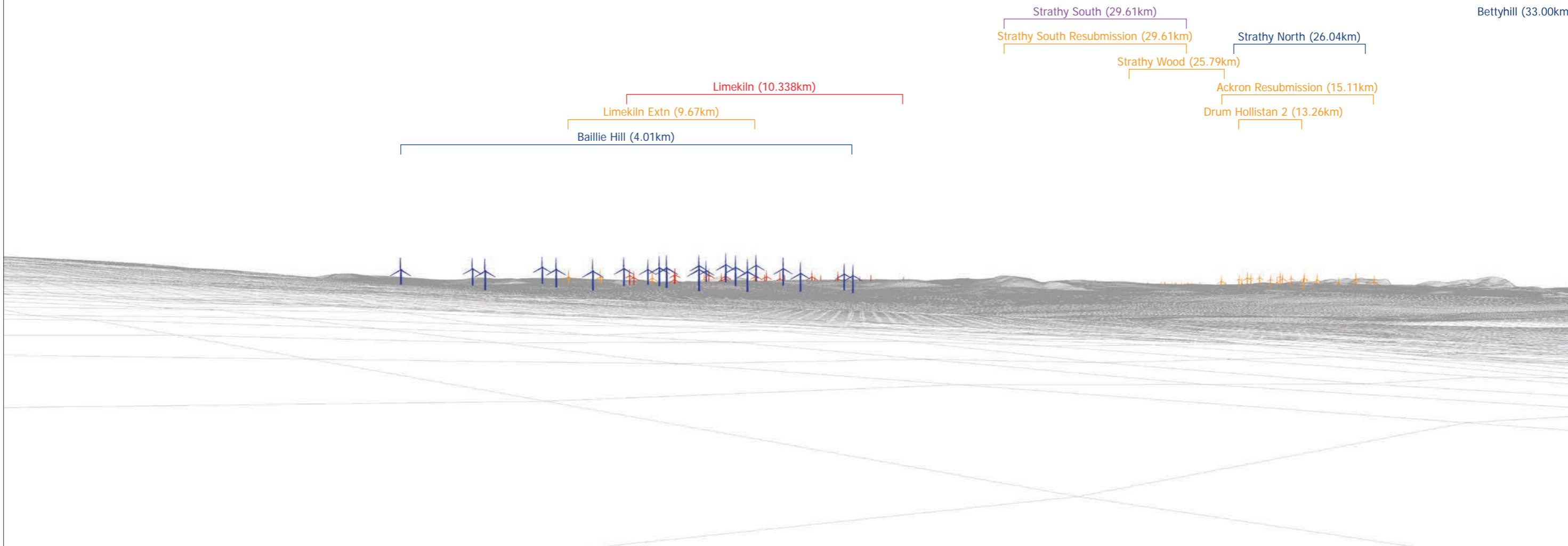
Viewpoint 17 Wireline overlay





Viewpoint 17 Existing view

Viewpoint 17 Cumulative Wireline. Application turbines in red, operational / under construction in blue, consented in purple and application in orange.





Viewpoint 17: A836, Hill of Forss

Distance to nearest turbine: 10.338km

Camera: EOS 5D Mark II

Focal length: 50mm

Camera height: 1.5m

Date: 12/04/21

Time: 11:55

When viewed at a comfortable arm's length (approx. 500mm), this printed image is representative of our detailed central vision, but is not representative of scale and distance.



Viewpoint 17: A836, Hill of Forss

Distance to nearest turbine: 10.338km

Camera: EOS 5D Mark II

Focal length: 75mm

Camera height: 1.5m

Date: 12/04/21

Time: 11:55

This image should be viewed at a comfortable arm's length (approx. 500mm).