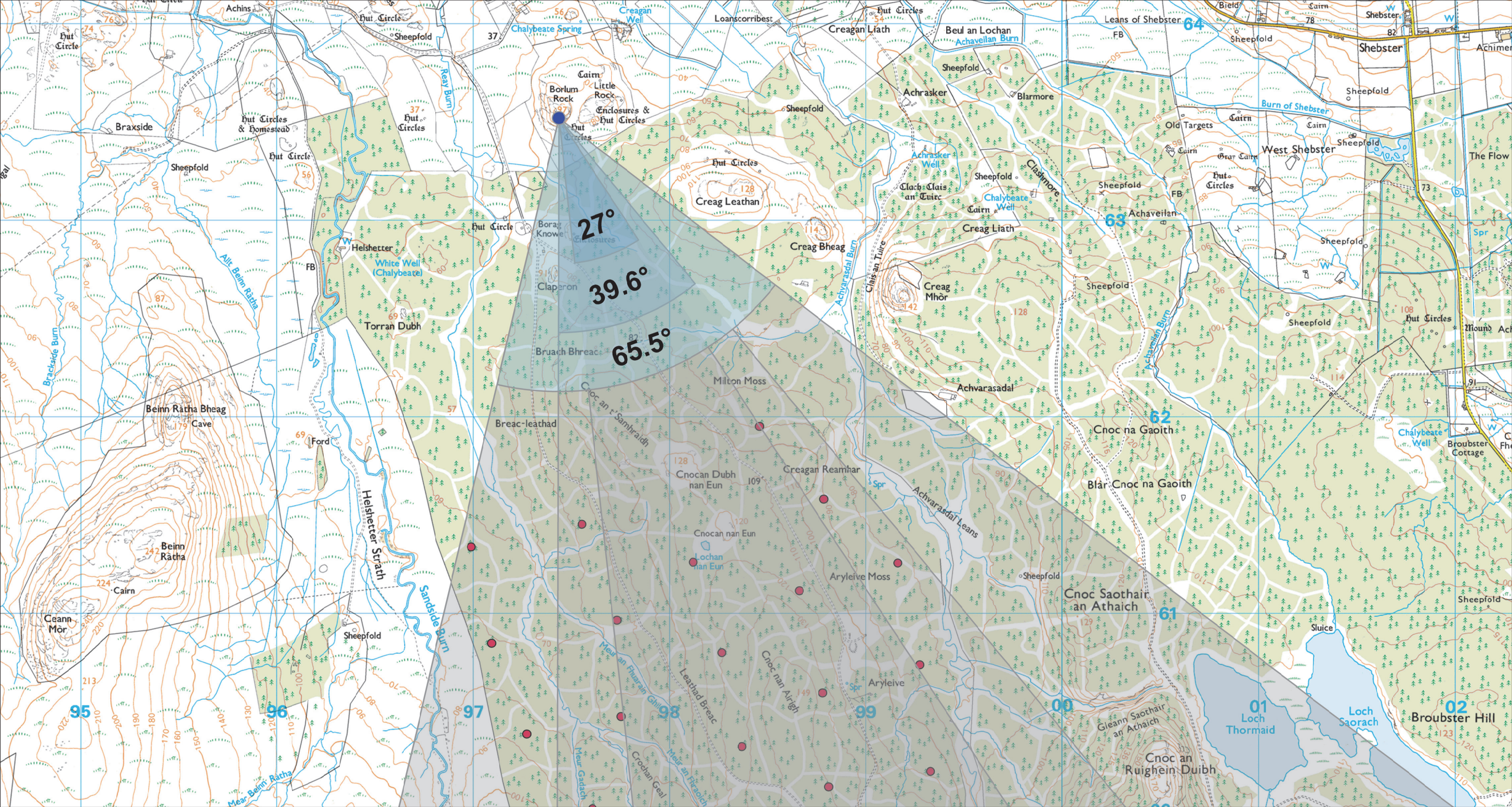


Viewpoint 15: Borlum Hill



Grid Ref: 297437 963530    Distance to nearest turbine: 1.576km    AOD: 95.63m

0 500 1000m  
scale in metres 1: 20,000

The viewpoint is located at the summit of Borlum Hill which is accessed from Reay on the A836. In Reay, turn south from the A836 into the residential street ‘The Terrace’. Follow the continuation of this road towards two individual properties one on either side of the road. Here there is a gated entrance to a track, passing through the gate continue along the track for approximately 1.8km. Cross the burn and the wall on the east and continue up towards the top of the hill to the summit where the viewpoint is located.

Viewpoint 14  
**Borum Hill**  
Figure No. 9.104

**Limekiln Wind Farm**  
**S36C Variation**



Extent of 50mm single frame image



**Viewpoint 14: Borlum Hill**

Distance to nearest turbine: 1.873km    Camera: EOS 5D Mark II    Focal length: 50mm vertical (27°) x 28mm horizontal (65.5°)    Camera height: 1.5m    Date: 15/04/21    Time: 16:37


The images contained on this page and the following two pages are not representative of scale and distance from the actual viewpoint and show the wind farm development in its wider landscape context only.





Viewpoint 14 Existing view

Viewpoint 14 Wireline overlay








Viewpoint 14 Existing view

Viewpoint 14 Cumulative Wireline. Application turbines in red, operational / under construction in blue, consented in purple and application in orange.







**Viewpoint 14: Borlum Hill** Distance to nearest turbine: 1.873km Camera: EOS 5D Mark II Focal length: 50mm Camera height: 1.5m Date: 15/04/21 Time: 16:37

When viewed at a comfortable arm's length (approx. 500mm), this printed image is representative of our detailed central vision, but is not representative of scale and distance.





**Viewpoint 14: Borlum Hill**

This image should be viewed at a comfortable arm's length (approx. 500mm).