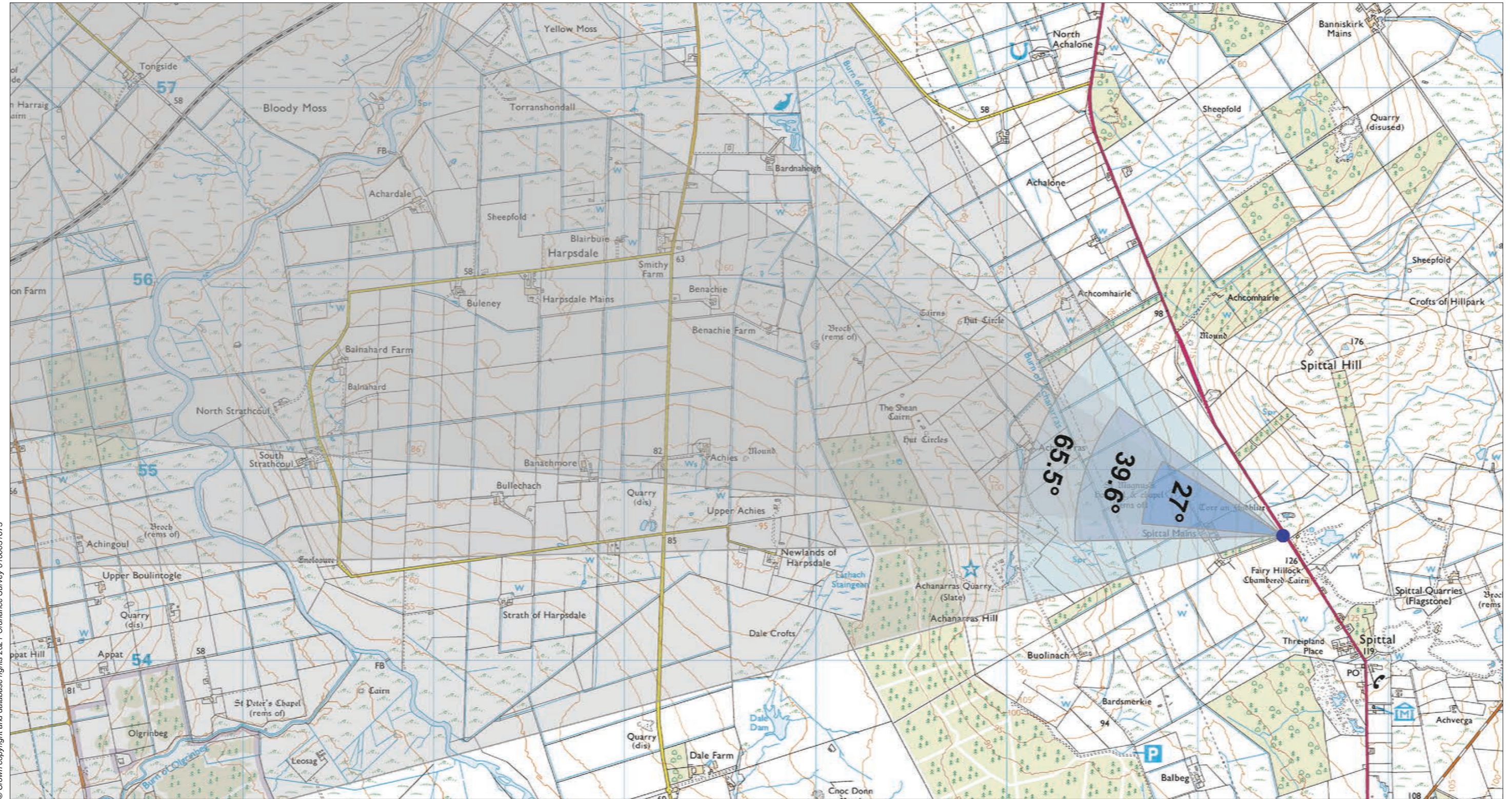
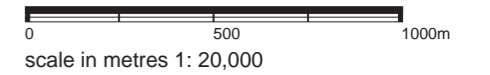


Viewpoint 12: A9, North of Spittal



© Crown copyright and database rights 2021. Ordnance Survey 0100031673

Grid Ref: 316446 954654 Distance to nearest turbine: 17.992km AOD: 124.48m



This viewpoint is located on the A9 to the north of the village of Spittal. Travelling north-bound out of Spittal, park in the first access on the left which leads to Spittal Mains. The viewpoint is located on the northern side of the shelter belt which runs parallel to the access road to Spittal Mains. It is set on the grass verge on the west side of the A9.

<p>Viewpoint 12 A9, North of Spittal Figure No. 9.102</p>
<p>Limekiln Wind Farm S36C Variation</p>

Extent of 50mm single frame image



Photomontage

Viewpoint 12: A9, North of Spittal

Distance to nearest turbine: 17.992km

Camera: EOS 5D Mark II

Focal length: 50mm vertical (27°) x 28mm horizontal (65.5°)

Camera height: 1.5m

Date: 10/05/12

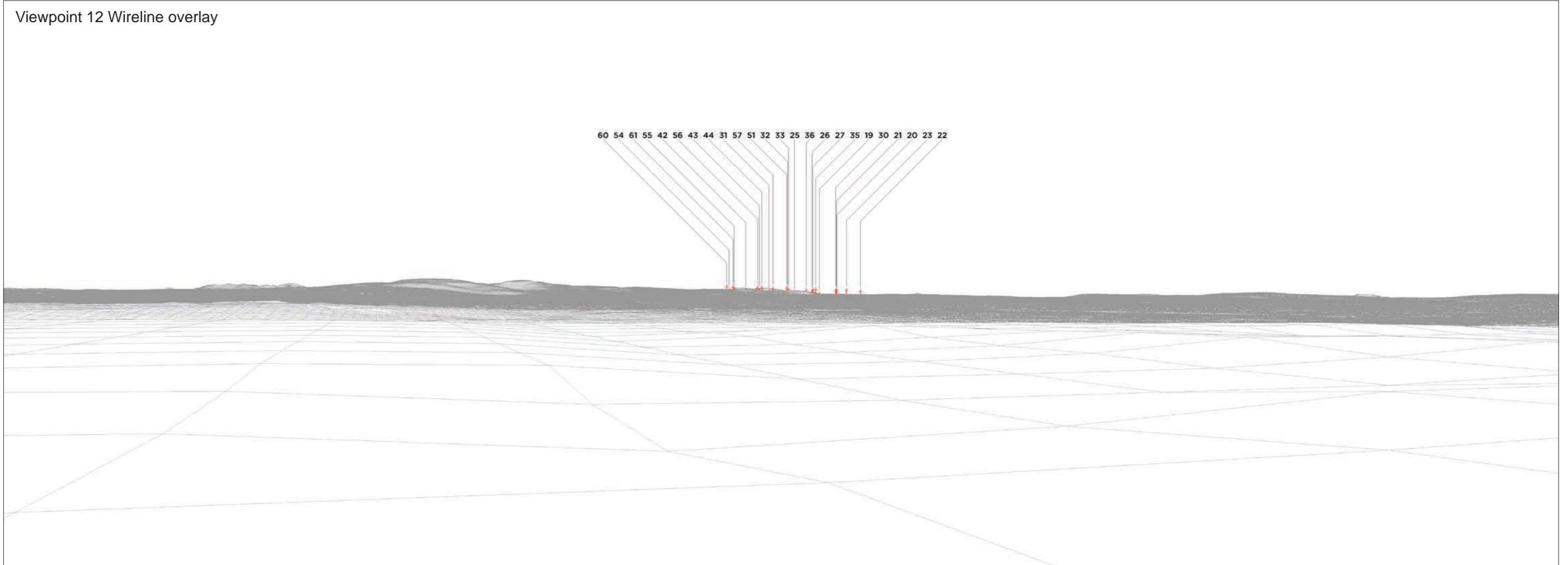
Time: 15:37

The images contained on this page and the following two pages are not representative of scale and distance from the actual viewpoint and show the wind farm development in its wider landscape context only.



Viewpoint 12 Existing view


Viewpoint 12 Wireline overlay





Viewpoint 12 Existing view

Viewpoint 12 Cumulative Wireline. Application turbines in red, operational / under construction in blue, consented in purple and application in orange.





Viewpoint 12: A9, North of Spittal

Distance to nearest turbine: 17.992km

Camera: EOS 5D Mark II

Focal length: 50mm

Camera height: 1.5m

Date: 10/05/12

Time: 15:37

When viewed at a comfortable arm's length (approx. 500mm), this printed image is representative of our detailed central vision, but is not representative of scale and distance.



Viewpoint 12: A9, North of Spittal

Distance to nearest turbine: 17.992km

Camera: EOS 5D Mark II

Focal length: 75mm

Camera height: 1.5m

Date: 10/05/12

Time: 15:37

This image should be viewed at a comfortable arm's length (approx. 500mm).