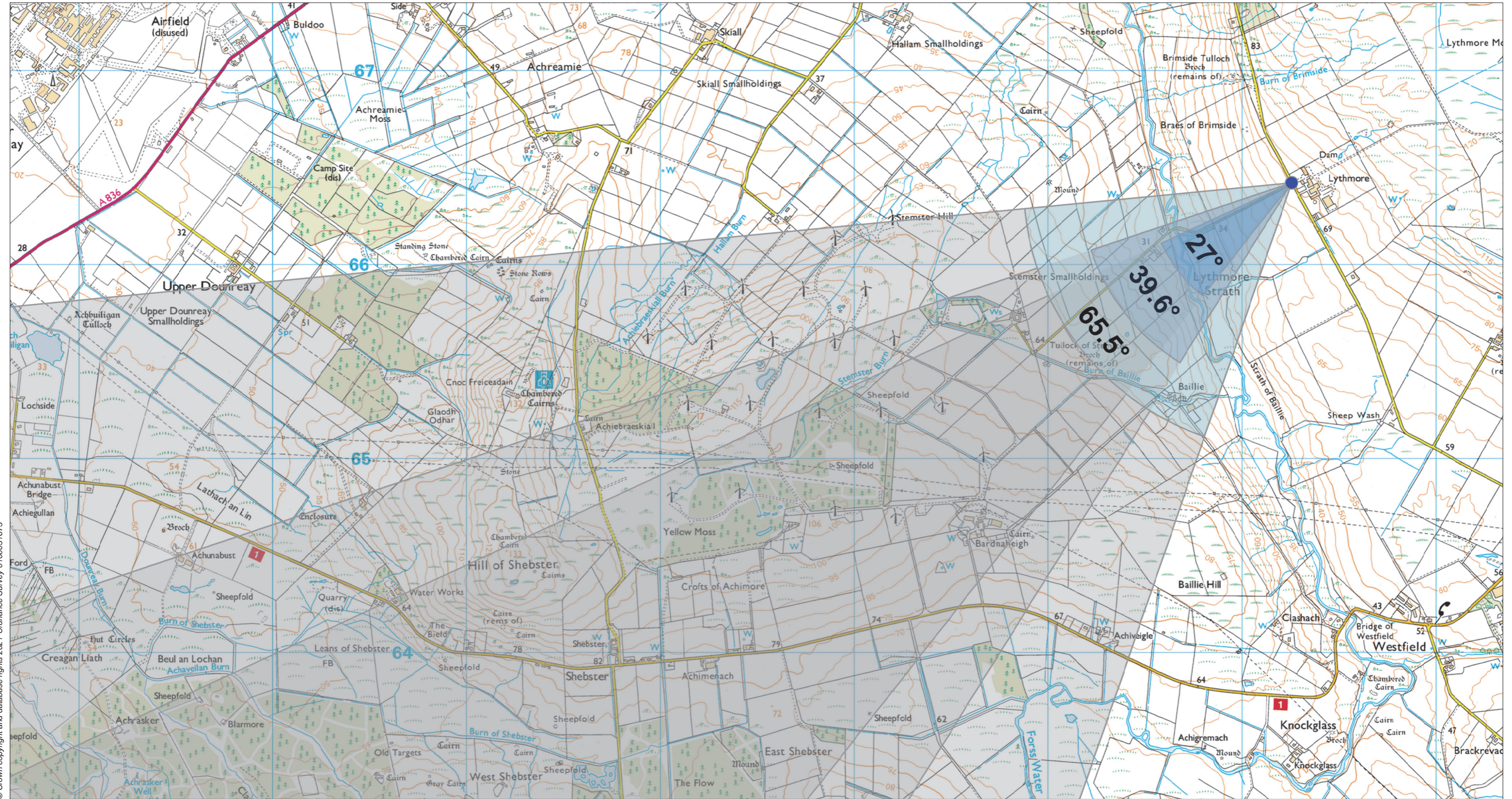
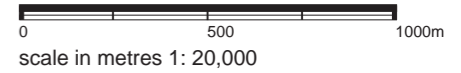


Viewpoint 10: Minor road Lythmore Junction



© Crown copyright and database rights 2021. Ordnance Survey 0100031673

Grid Ref: 305255 966422 Distance to nearest turbine: 8.641km AOD: 74.97m



From the A836, approximately 6km west of Thurso and immediately east of the Bridge of Forss, take the minor road to the south. After approximately 2.8km a minor road accesses the farms of Lythmore Strath and Stemster to the west. The viewpoint is taken at this road junction.

Viewpoint 10 Minor road Lythmore Junction Figure No. 9.100
Limekiln Wind Farm S36C Variation

Extent of 50mm single frame image



Photomontage

Viewpoint 10: Minor road Lythmore Junction

Distance to nearest turbine: 7.989km

Camera: EOS 5D Mark II

Focal length: 50mm vertical (27°) x 28mm horizontal (65.5°)

Camera height: 1.5m

Date: 17/03/16


Time: 12:57

The images contained on this page and the following two pages are not representative of scale and distance from the actual viewpoint and show the wind farm development in its wider landscape context only.



Viewpoint 10 Existing view


Viewpoint 10 Wireline overlay





Viewpoint 10 Existing view

Viewpoint 10 Cumulative Wireline. Application turbines in red, operational / under construction in blue, consented in purple and application in orange.





Viewpoint 10: Minor road Lythmore Junction

Distance to nearest turbine: 8.614km

Camera: EOS 5D Mark II

Focal length: 50mm

Camera height: 1.5m

Date: 12/04/21

Time: 12:32

When viewed at a comfortable arm's length (approx. 500mm), this printed image is representative of our detailed central vision, but is not representative of scale and distance.



Viewpoint 10: Minor road Lythmore Junction

Distance to nearest turbine: 8.614km

Camera: EOS 5D Mark II

Focal length: 75mm

Camera height: 1.5m

Date: 12/04/21

Time: 12:32

This image should be viewed at a comfortable arm's length (approx. 500mm).