

# Limekiln Wind Farm S36C

## Legend

 Site Boundary


## Infrastructure - Turbines

 Turbine

## Infrastructure - Other

 Access track

 Hardstanding

 Site compound

## May 2021 Survey Results

 Otter Spraints


 Reptile Sightings

## Pine Marten Field Signs

 Potential Den


 Scat

## Water Vole Field Signs

 Burrows

 Latrine

 Old/Disused Burrow

 Sub-optimal water vole habitat

**Figure 11.5: Protected Species  
Results - May 2021**

**nevis**  
ENVIRONMENTAL

Scale: 1:10000

Drawn by: KA  
Checked by: AB  
Approved by: AB  
Ref Number: ENVd1259A  
Project Number: 16320  
Issue Date: 04/06/2021  
Projection: OSGB 1936/British National Grid - EPSG 27700  
© Crown copyright and database rights 2021 Ordnance survey  
0100031673

