







# Limekiln Wind Farm S36C


## Legend

 Site Boundary




### Phase 1 Habitats

-  B1.1 - Acid grassland - unimproved
-  B1.2 - Acid grassland - semi-improved
-  B2.2 - Neutral grassland - semi-improved
-  B5 - Marsh/marshy grassland
-  D1.1 - Dry dwarf shrub heath - acid
-  D2 - Wet dwarf shrub heath
-  D5 - Dry heath/acid grassland
-  D6 - Wet heath/acid grassland
-  E1.6.1 - Blanket sphagnum bog
-  E2.1 - Flush and spring - acid/neutral flush

### Infrastructure - Wind Turbine

 Turbine

### Infrastrucutre - Other

-  Access track
-  Hardstanding
-  Site compound

**Figure 11.3: NVC Survey Results**

**nevis**  
ENVIRONMENTAL

Scale: 1:12500

Drawn by: KA  
Checked by: AB  
Approved by: AB  
Ref Number: ENVd1247B  
Project Number: 16320  
Issue Date: 08/06/2021  
Projection: OSGB 1936/British National Grid - EPSG 27700  
© Crown copyright and database rights 2021 Ordnance survey  
0100031673

