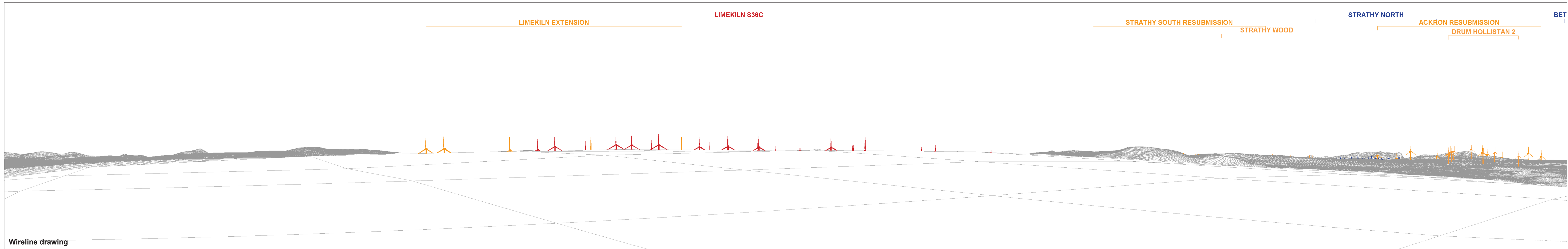



- Legend:
- Proposed Turbine
 - ⊙ Viewpoints
1. Cnoc Freiceadain Long Cairns
 2. The Hill of Shebster, Chambered Cairn
 3. Clach Clais an Tuirc Standing Stone

Title: Cultural Heritage Viewpoints	
Limekiln Wind Farm S36C	
Source: © Crown copyright and database rights (2021) OS (0100031673)	
Client: Infinergy	
Drawn by: SH	Checked:
Date: 23/06/2021	Figure: -
Scale: 0 0.25 0.5 km	Revision No: 0



Wireline drawing

TY HILL

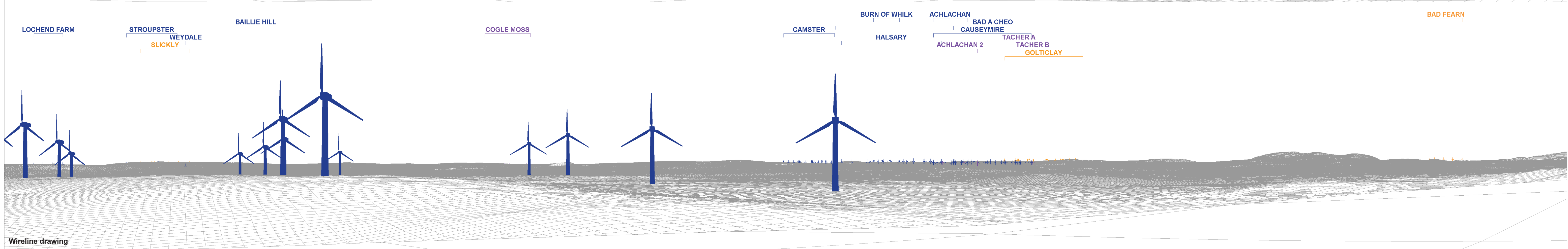



Wireline drawing

OS reference: 301286 E 965375 N
 Eye level: 129.5 m AOD
 Direction of view: 215° - 305°
 Nearest turbine: 4.44 km

Horizontal field of view: 90° (cylindrical projection)
 Principal distance: 522 mm



Figure: 10.3a Cultural Heritage Viewpoint:
 Cnoc Freiceadain long cairns



OS reference: 301286 E 965375 N
 Eye level: 129.5 m AOD
 Direction of view: 35° - 125°
 Nearest turbine: 4.44 km

Horizontal field of view: 90° (cylindrical projection)
 Principal distance: 522 mm


Figure: 10.3b Cultural Heritage Viewpoint:
 Cnoc Freiceadain long cairns



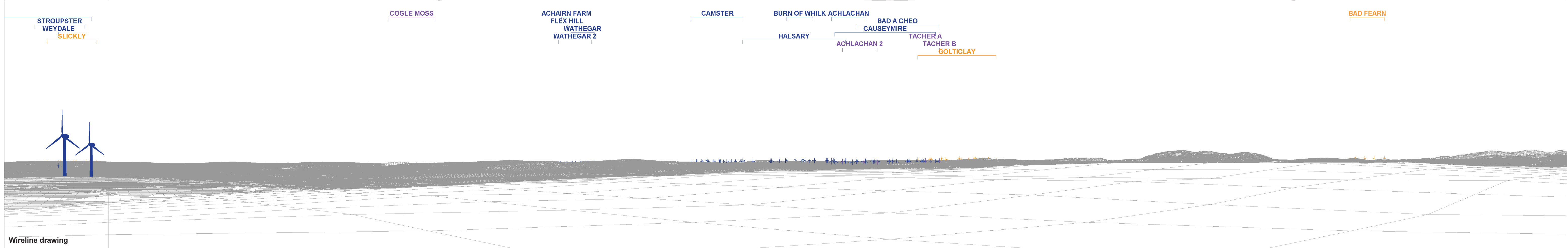
OS reference: 301180 E 964630 N
 Eye level: 133.25 m AOD
 Direction of view: 219° - 309°
 Nearest turbine: 3.819 km

Horizontal field of view: 90° (cylindrical projection)
 Principal distance: 522 mm

Figure: 10.4a Cultural Heritage Viewpoint:
 The Hill of Shebster, chambered cairn



Wireline drawing




Wireline drawing


OS reference: 301180 E 964630 N
 Eye level: 133.25 m AOD
 Direction of view: 39° - 129°
 Nearest turbine: 3.819 km

Horizontal field of view: 90° (cylindrical projection)
 Principal distance: 522 mm

Figure: 10.4b Cultural Heritage Viewpoint:
 The Hill of Shebster, chambered cairn



Wireline drawing





Wireline drawing

OS reference: 299160 E 963166 N
 Eye level: 57.5 m AOD
 Direction of view: 203° - 293°
 Nearest turbine: 1.403 km

Horizontal field of view: 90° (cylindrical projection)
 Principal distance: 522 mm

Figure: 10.5a Cultural Heritage Viewpoint:
 Clach Clais an Tuirc standing stone



OS reference: 299160 E 963166 N
 Eye level: 57.5 m AOD
 Direction of view: 23° - 113°
 Nearest turbine: 1.403 km

Horizontal field of view: 90° (cylindrical projection)
 Principal distance: 522 mm

Figure: 10.5b Cultural Heritage Viewpoint:
 Clach Clais an Tuirc standing stone